

A. Knowledge of the geographic patterns and characteristics of human populations facilitates understanding of cultural, political, economic, and urban systems.

**Analyze the
distribution of human
populations at different
scales.**

Source website

http://atlas.esri.com/Atlas/DS_Atlas.html


Demographics and Statistics

This atlas shows how the population is changing – growing in some parts of the country, while shrinking in others.

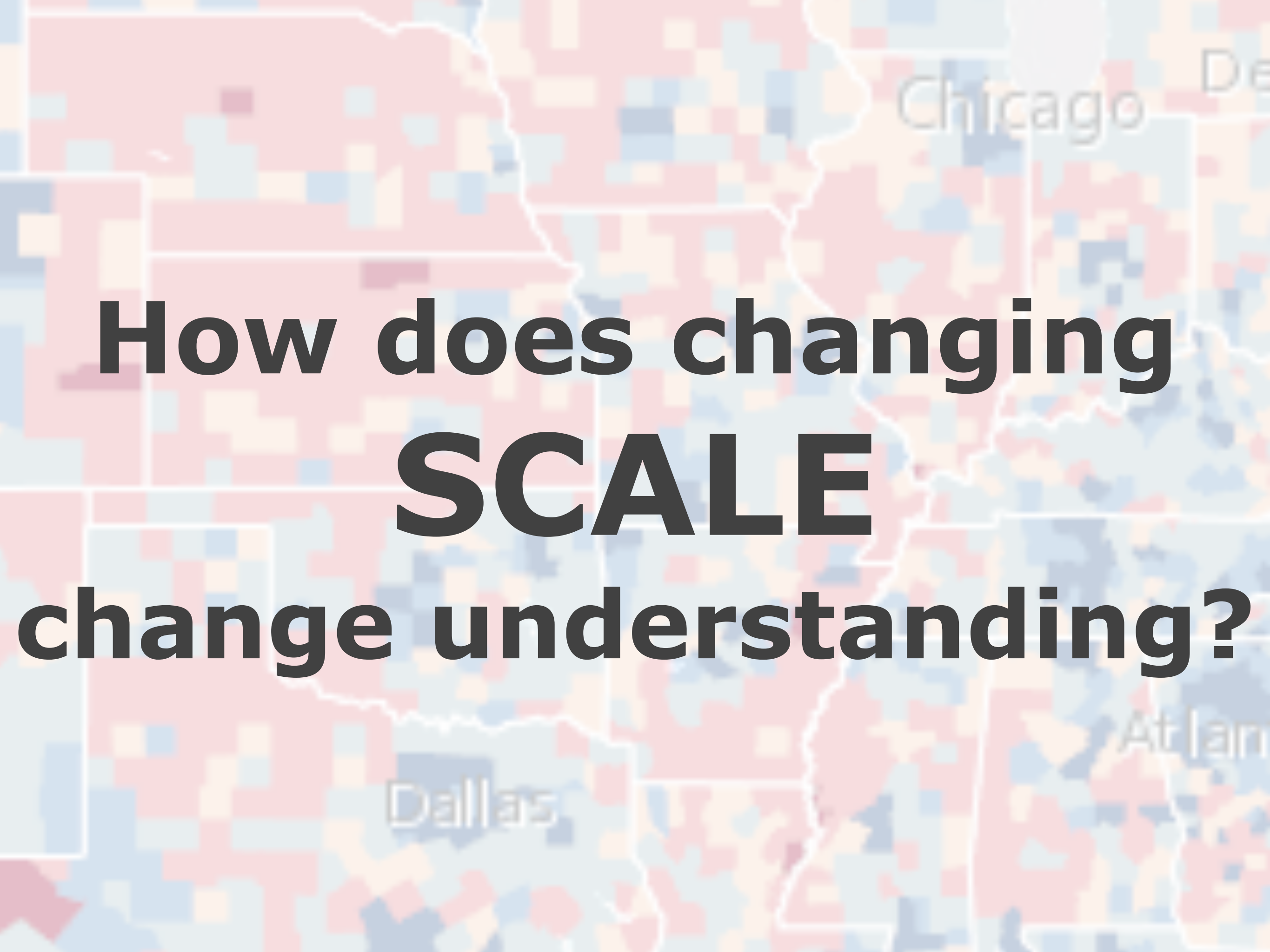
The maps show the entire United States by county, using data from the U.S. Census Bureau's 2010 Census and Esri.

How do things look in your neighborhood?

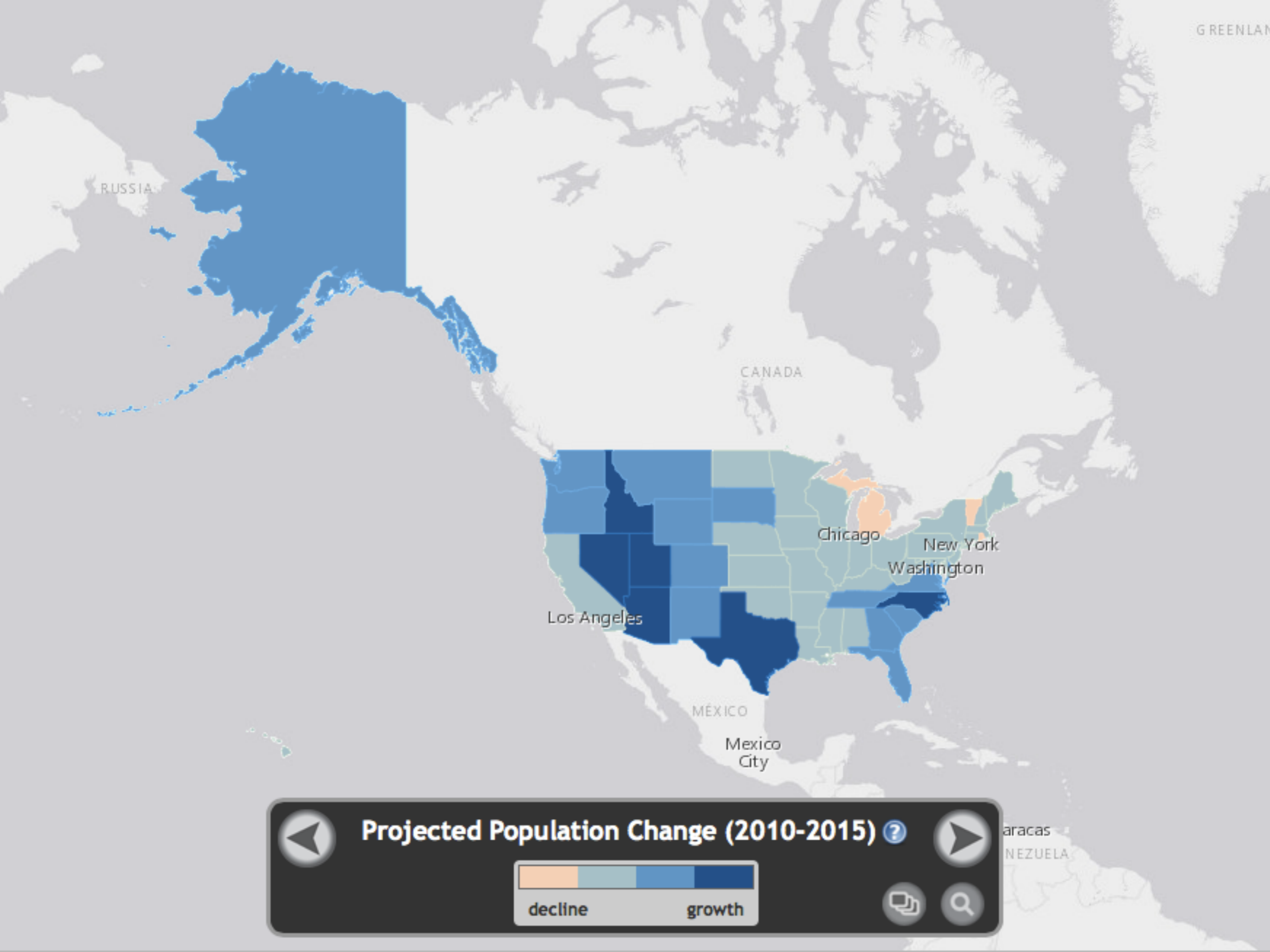
Atlas



[Explore the maps](#)



**How does changing
SCALE
change understanding?**



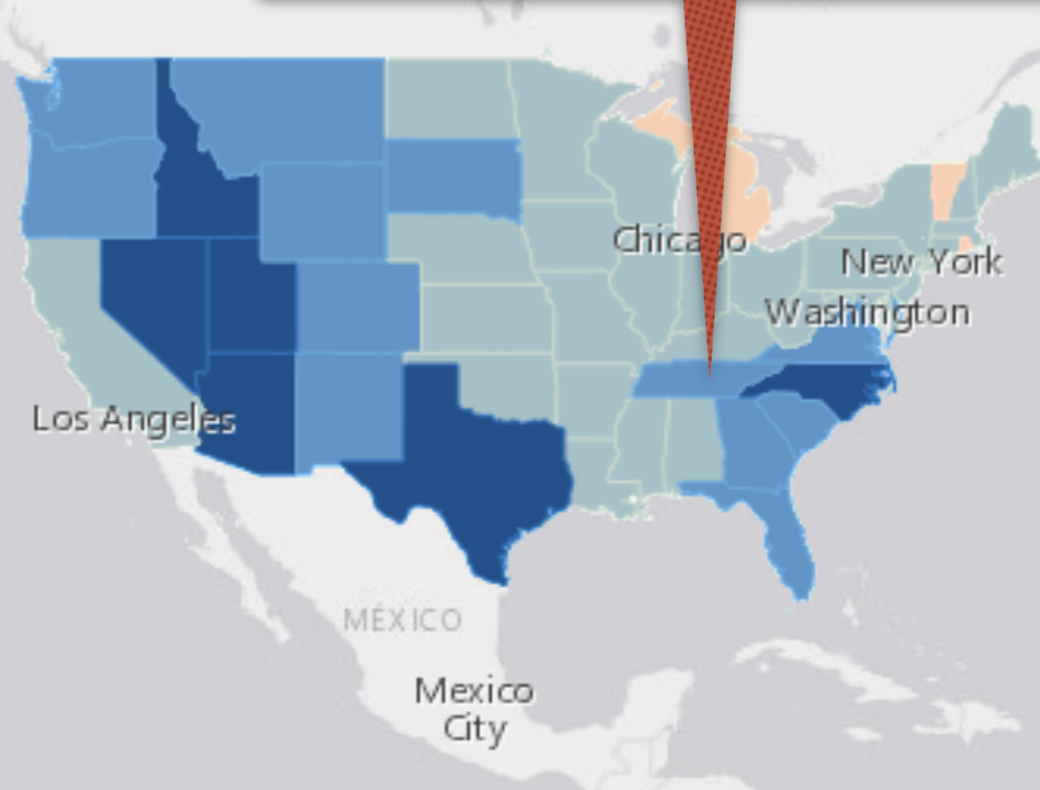
Projected Population Change (2010-2015) ?

decline growth

Navigation icons: Home, Back, Forward, Print, Search

RUSSIA

Where in Tennessee has the population change been in decline?



Projected Population Change (2010-2015) ?

decline		growth	

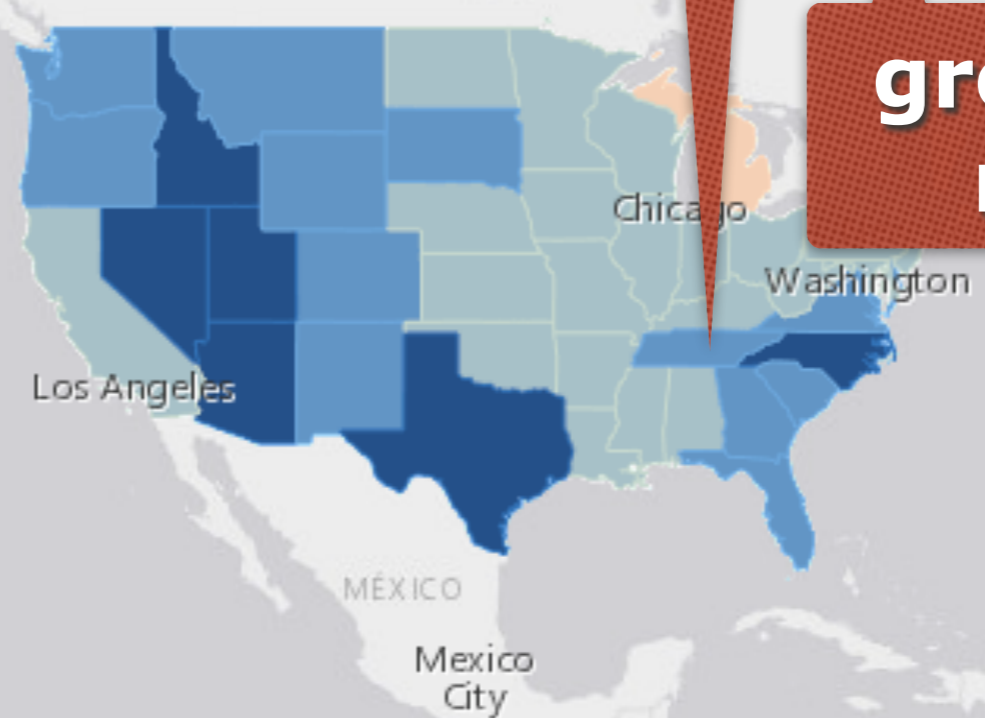
Navigation icons: back, forward, print, search.

Caracas
VENEZUELA

RUSSIA

Where in Tennessee has the population change been in decline?

grown the most?



Projected Population Change (2010-2015) ?

decline		growth	

Navigation icons: back, forward, print, search.

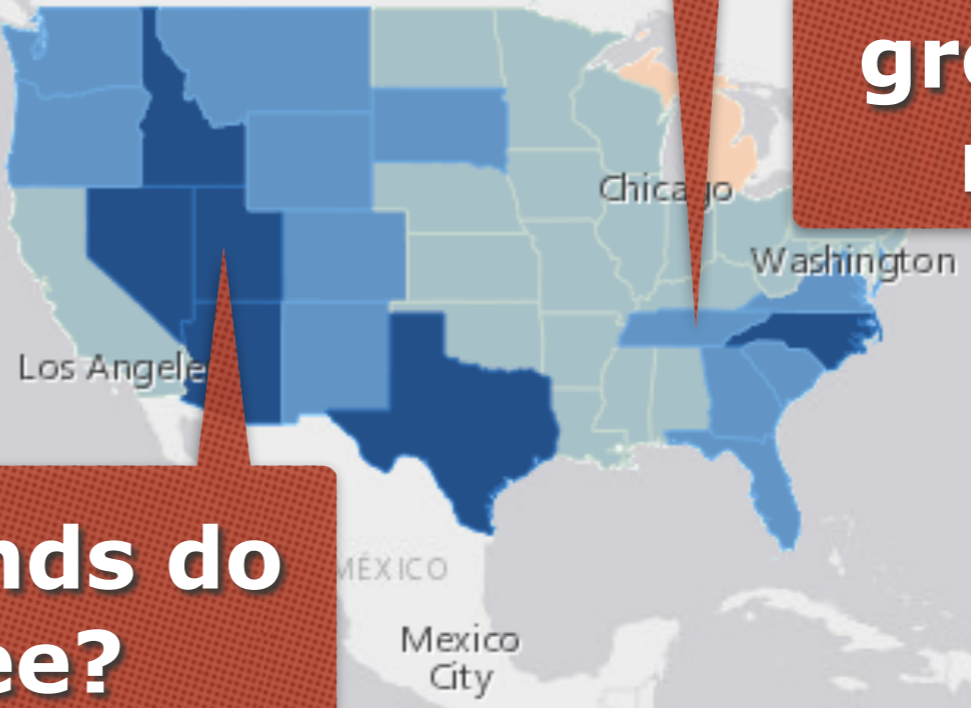
Caracas
VENEZUELA

RUSSIA

Where in Tennessee has the population change been in decline?

grown the most?

What trends do you see?

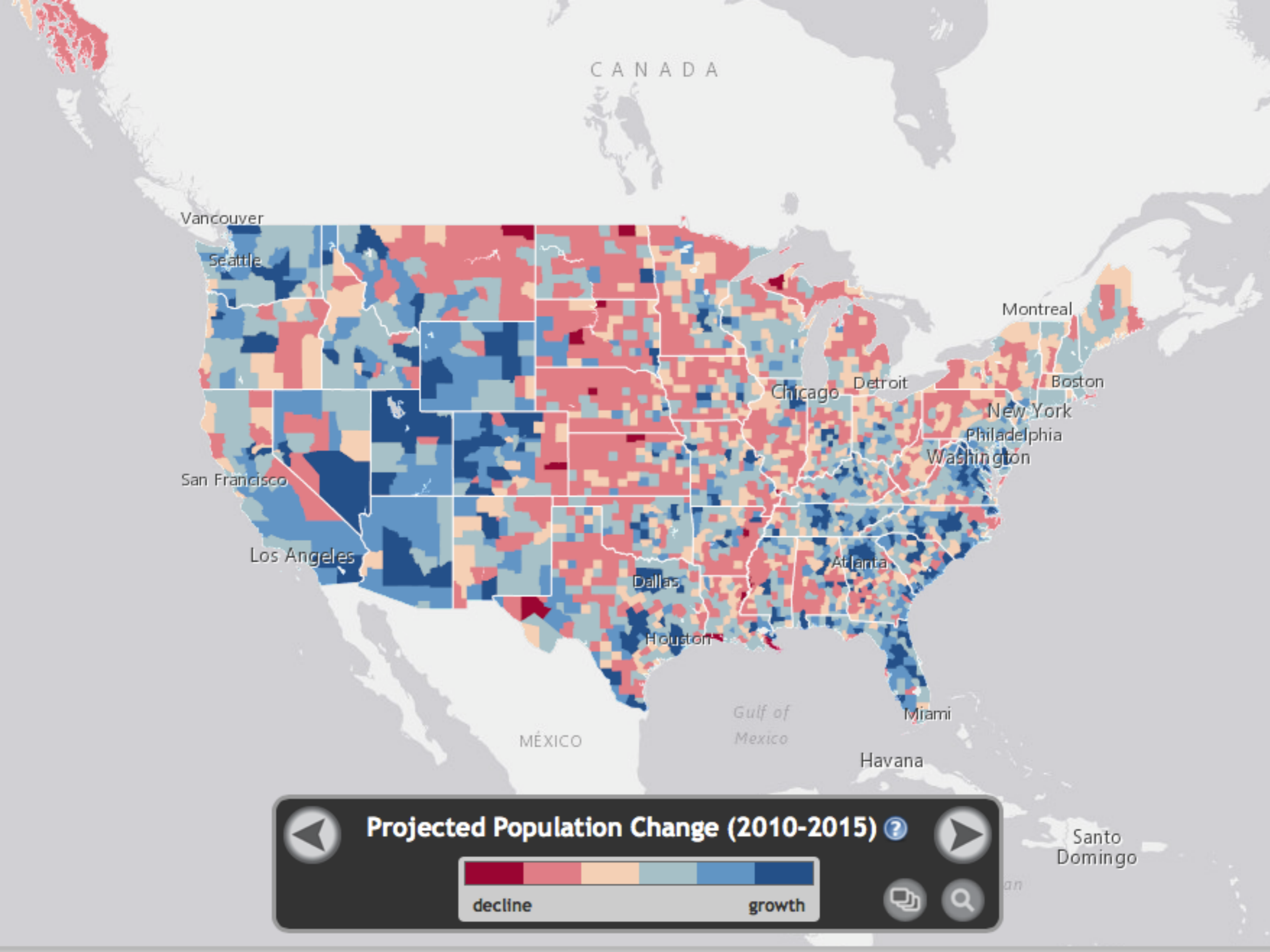


Projected Population Change (2010-2015) ?

decline growth

Navigation icons: back, forward, print, search.

Caracas
VENEZUELA

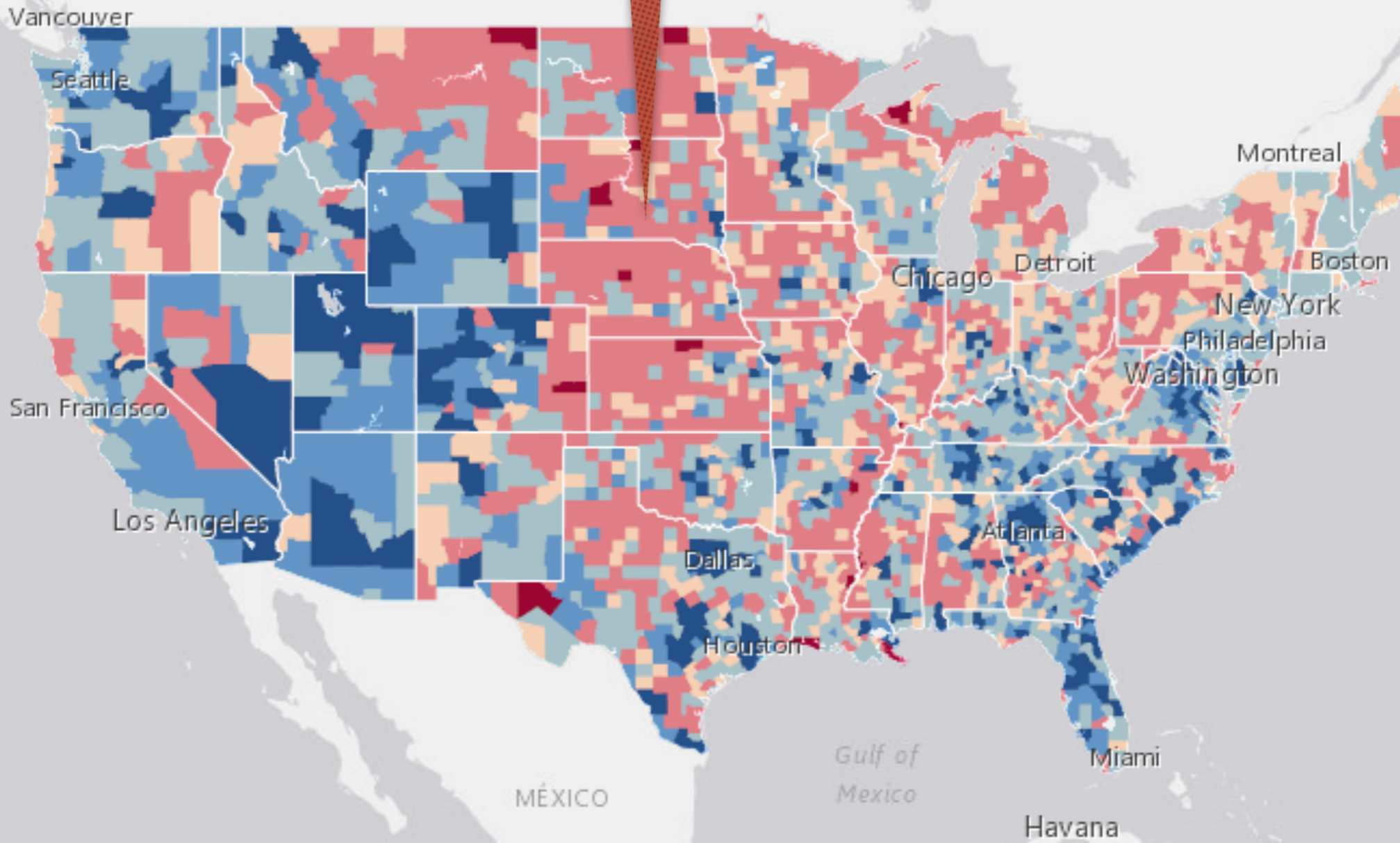


Projected Population Change (2010-2015) ?

decline growth

Navigation icons: back, forward, search, and print.

Why has the Great Plains been in decline?



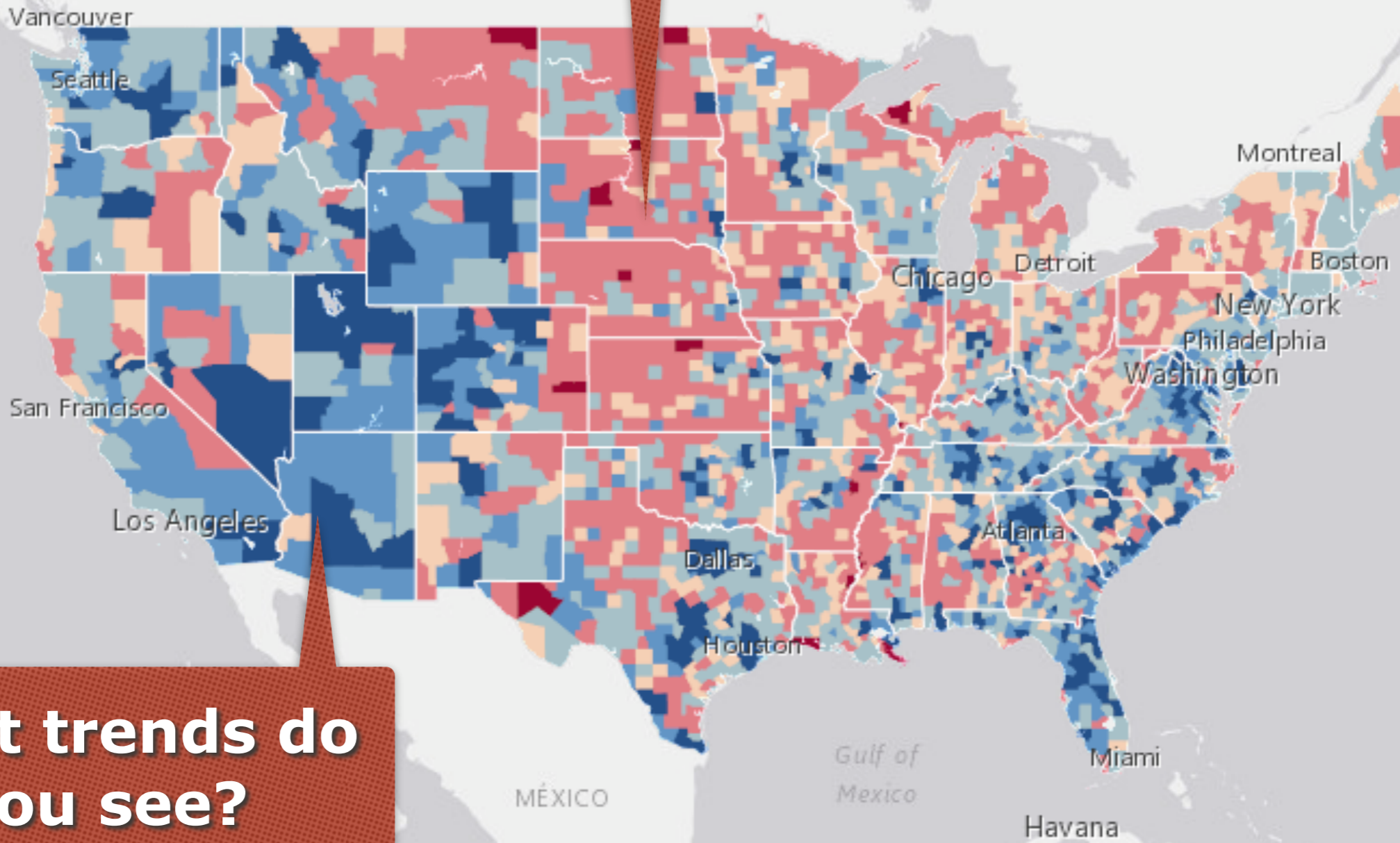
Projected Population Change (2010-2015) ?

decline growth

Navigation icons: back, forward, search, and print.

Why has the Great Plains been in decline?

What trends do you see?

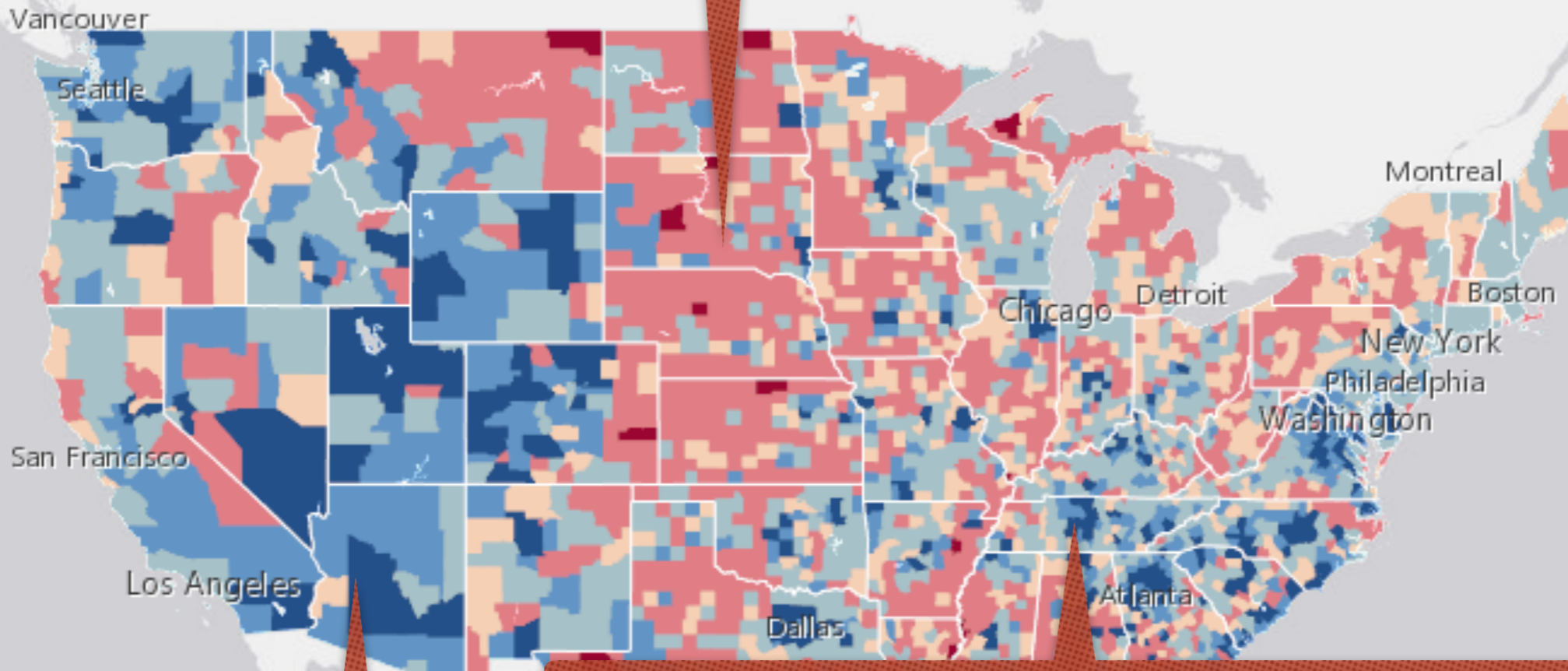


Projected Population Change (2010-2015) ?

decline growth

Navigation icons: back, forward, search, and print.

Why has the Great Plains been in decline?

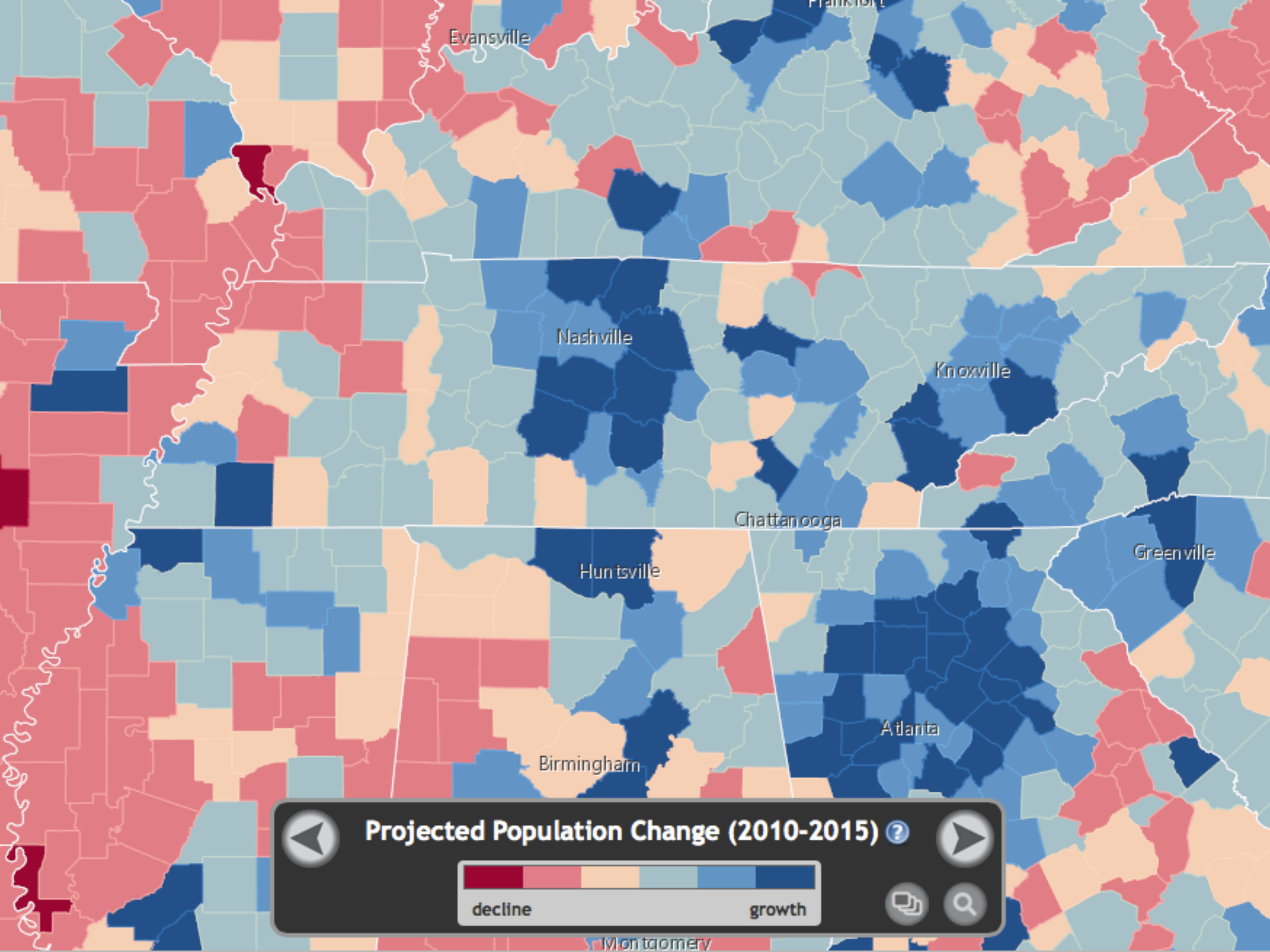


What trends do you see?

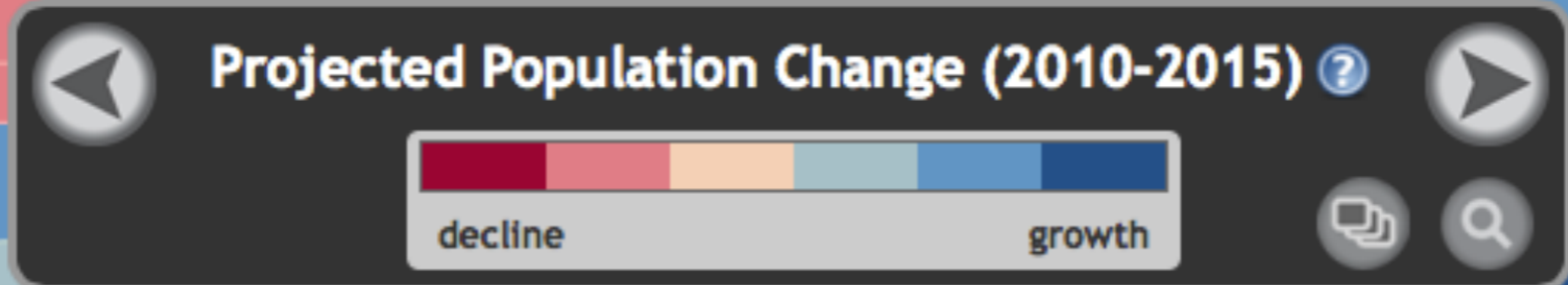
Can you tell which area in Tennessee is in decline?

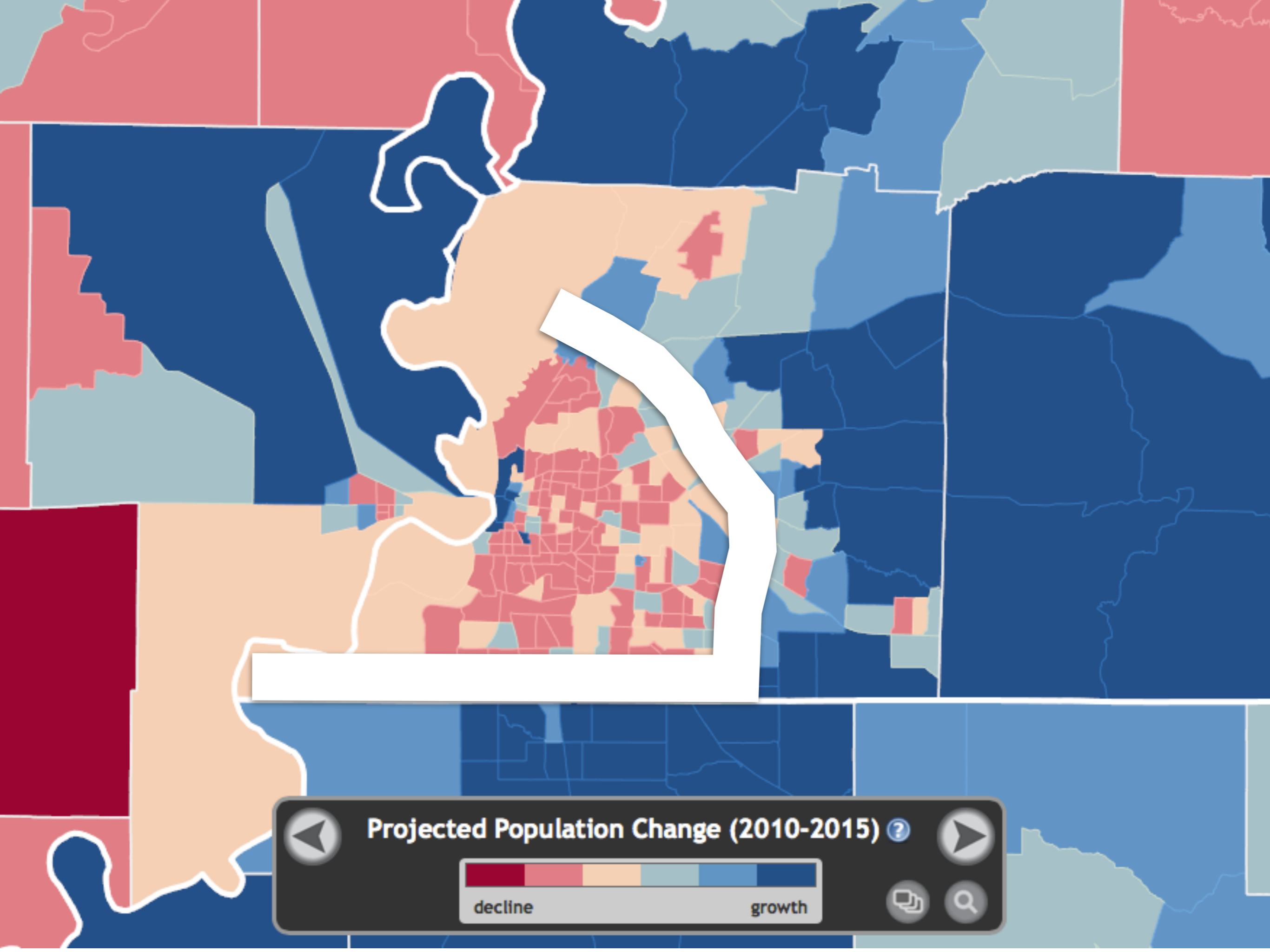
Projected Population Change (2010-2015) ?

decline growth



Does Shelby County have areas experiencing a declining population?

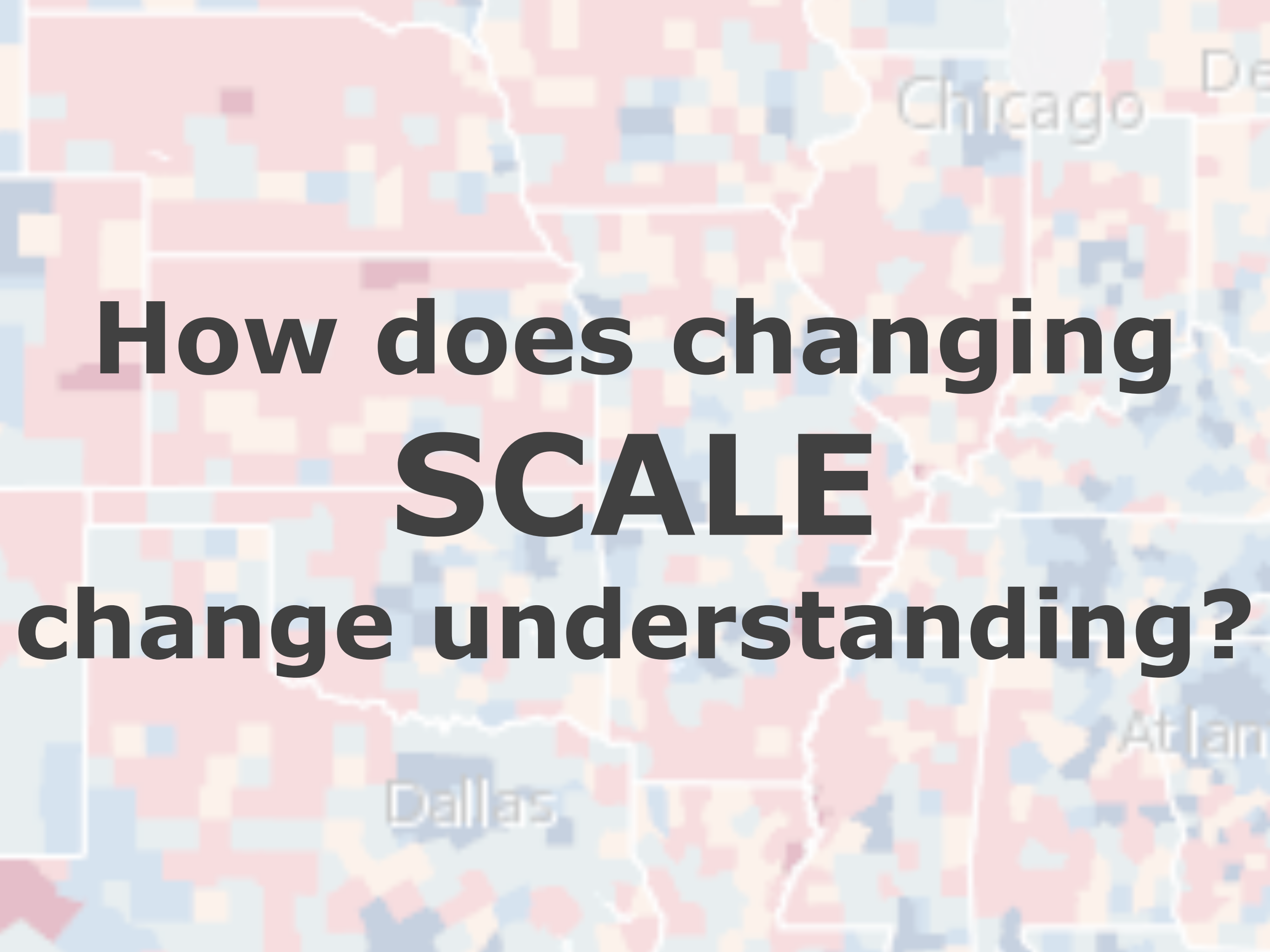




Projected Population Change (2010-2015) ?

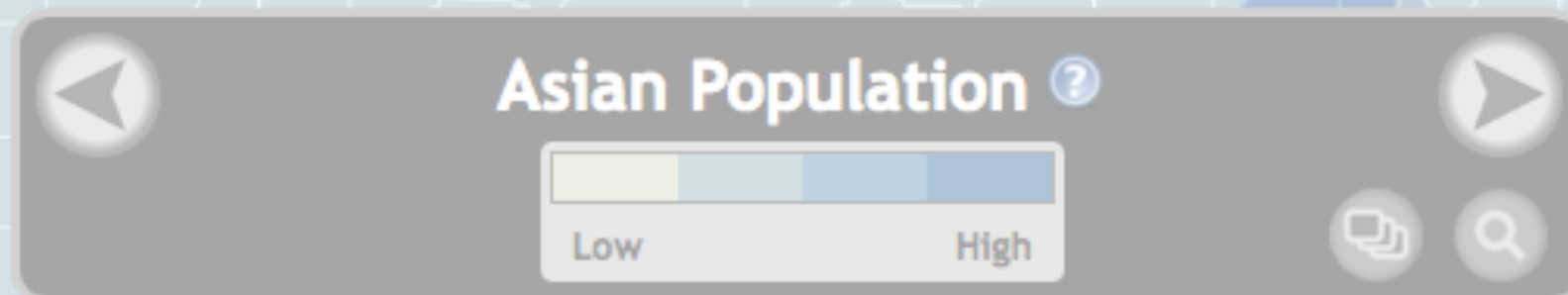
decline growth

Navigation icons: back, forward, search, and print.

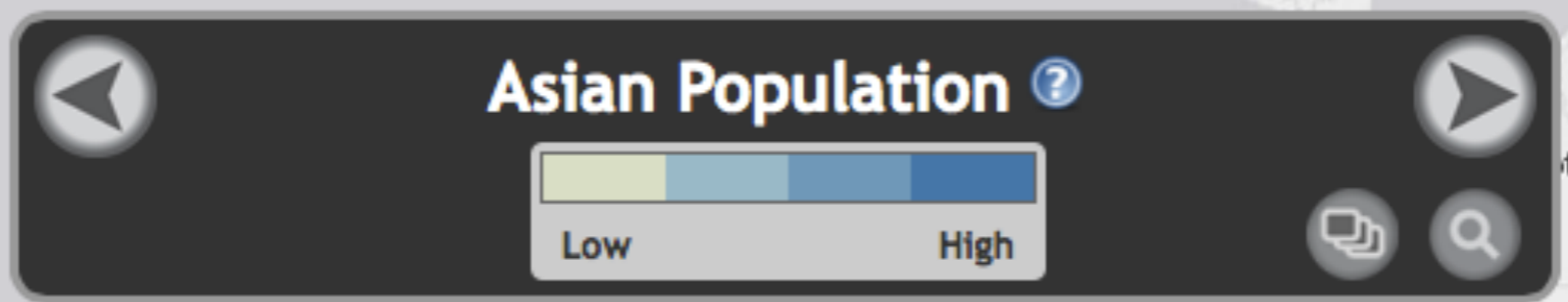


**How does changing
SCALE
change understanding?**

Asian Populations at Different Scales



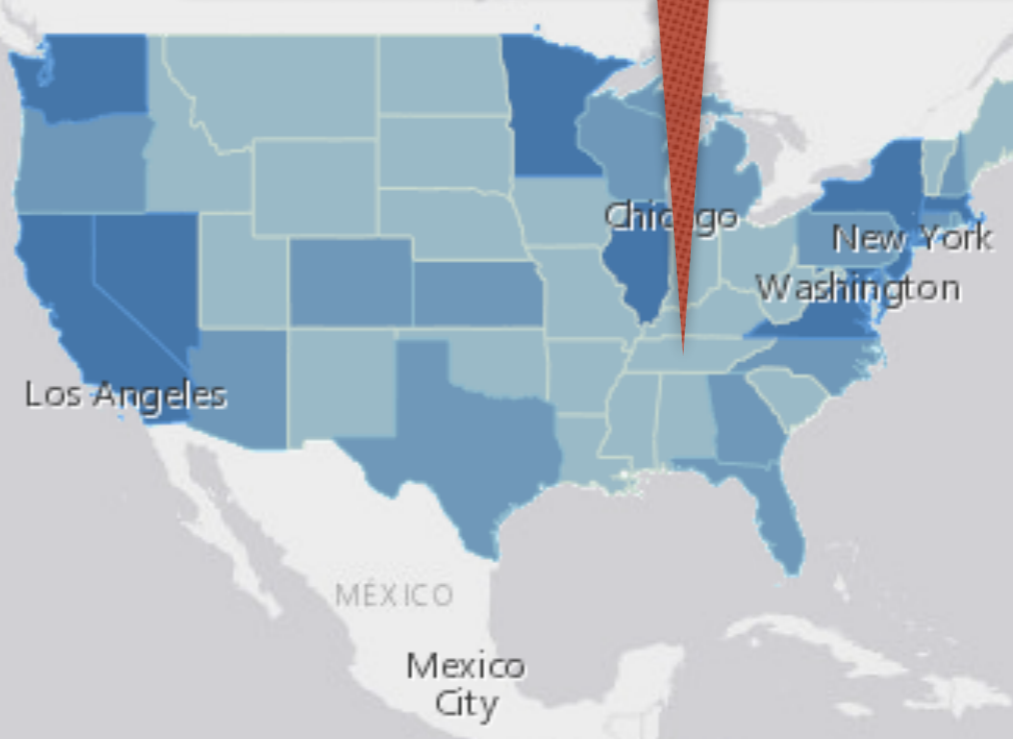
**How does
changing scale
help answer
this question?**



RUSSIA

Where in Tennessee is the Asian population high?

How does changing scale help answer this question?



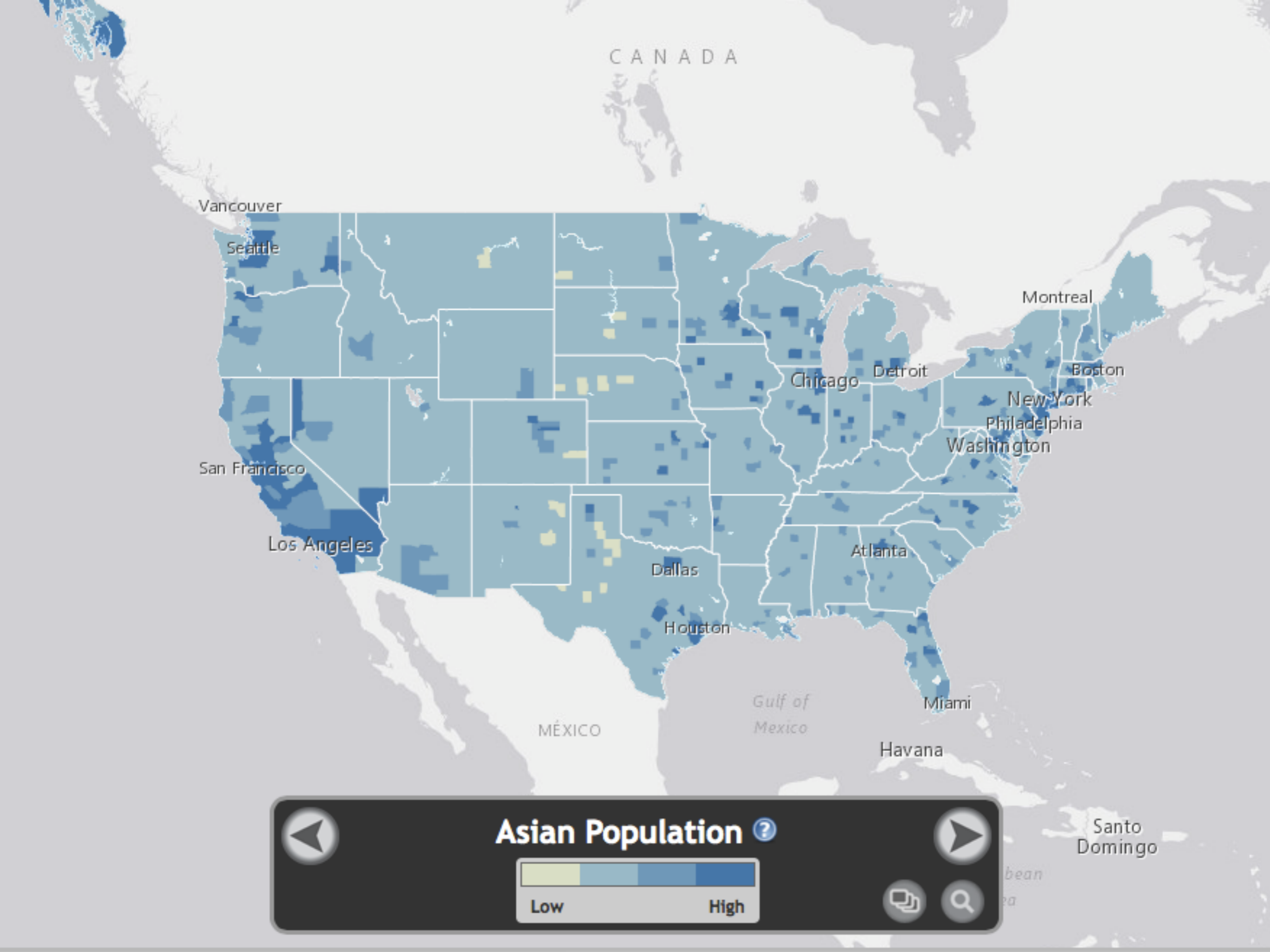
Asian Population ?

Low High

This block contains the interactive map interface. It features a title 'Asian Population' with a help icon. Below the title is a legend with a color scale from light yellow to dark blue, labeled 'Low' and 'High'. To the left of the legend is a compass icon, and to the right are icons for home, search, and zoom.

Caracas VENEZUELA

ta

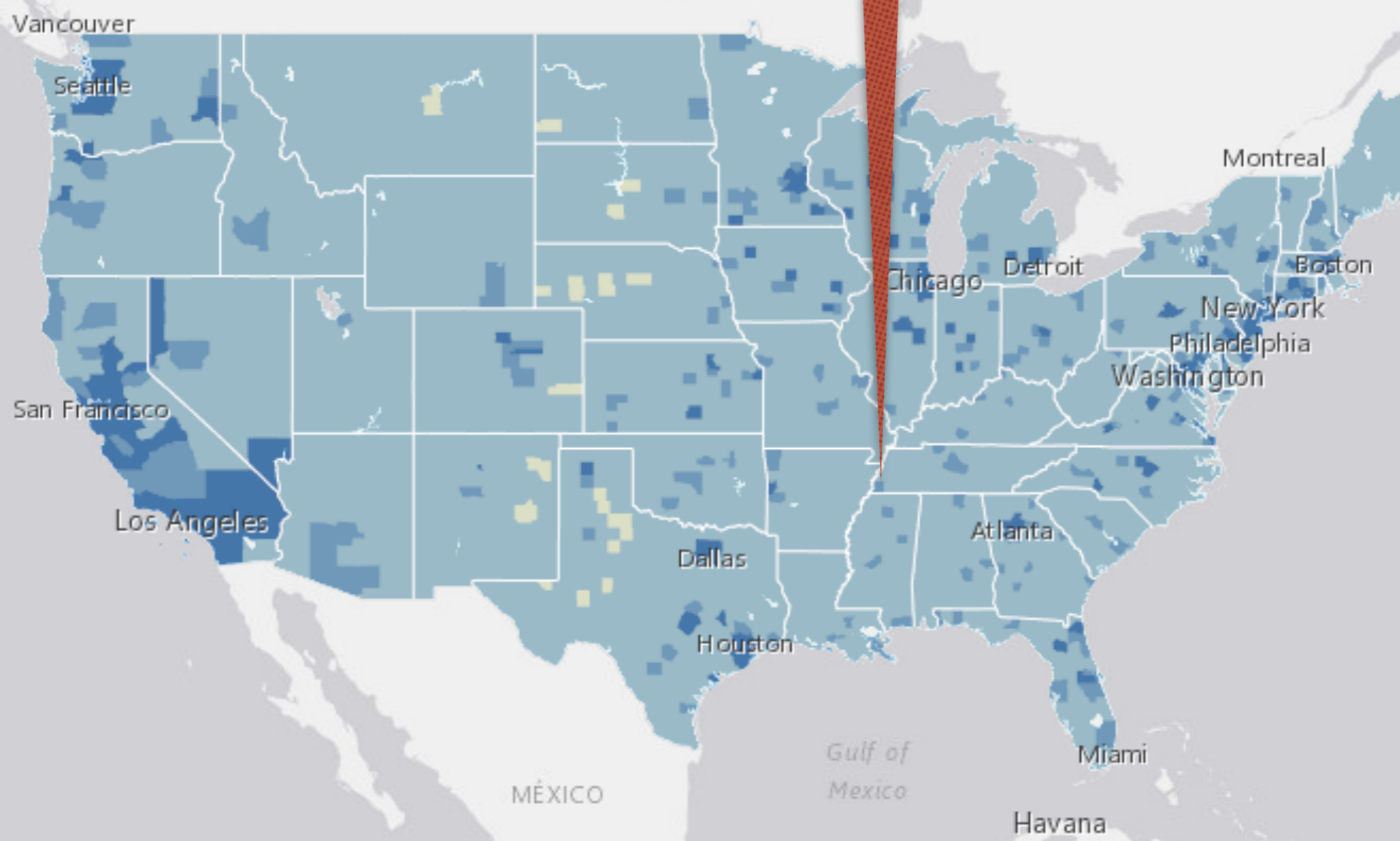


Asian Population ?

Low High

Navigation icons: Home, Search, Back, Forward

What do the areas that have higher numbers of Asians have in common?



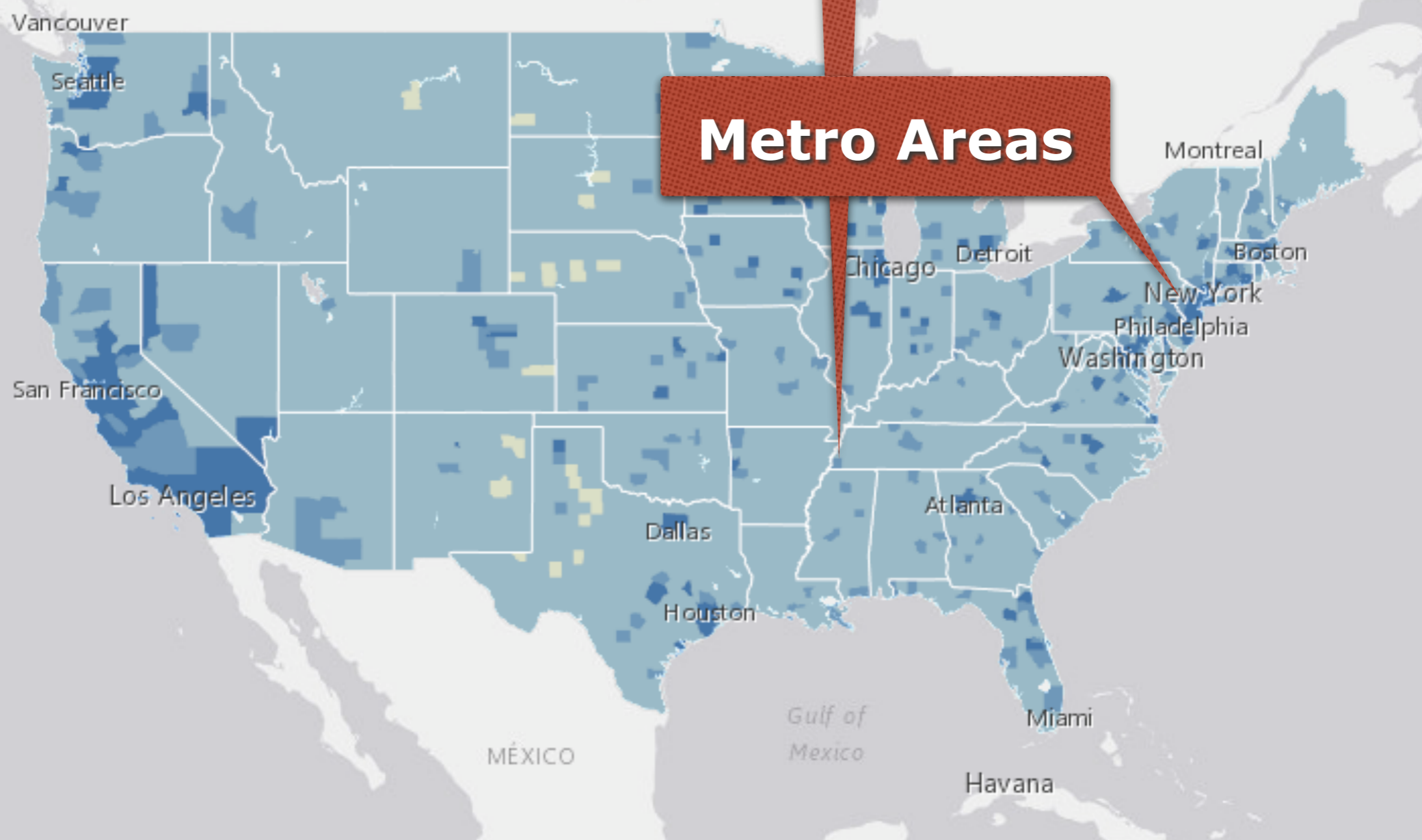
Asian Population ?

Low High

Navigation icons: back, forward, home, search.

What do the areas that have higher numbers of Asians have in common?

Metro Areas



Asian Population ?

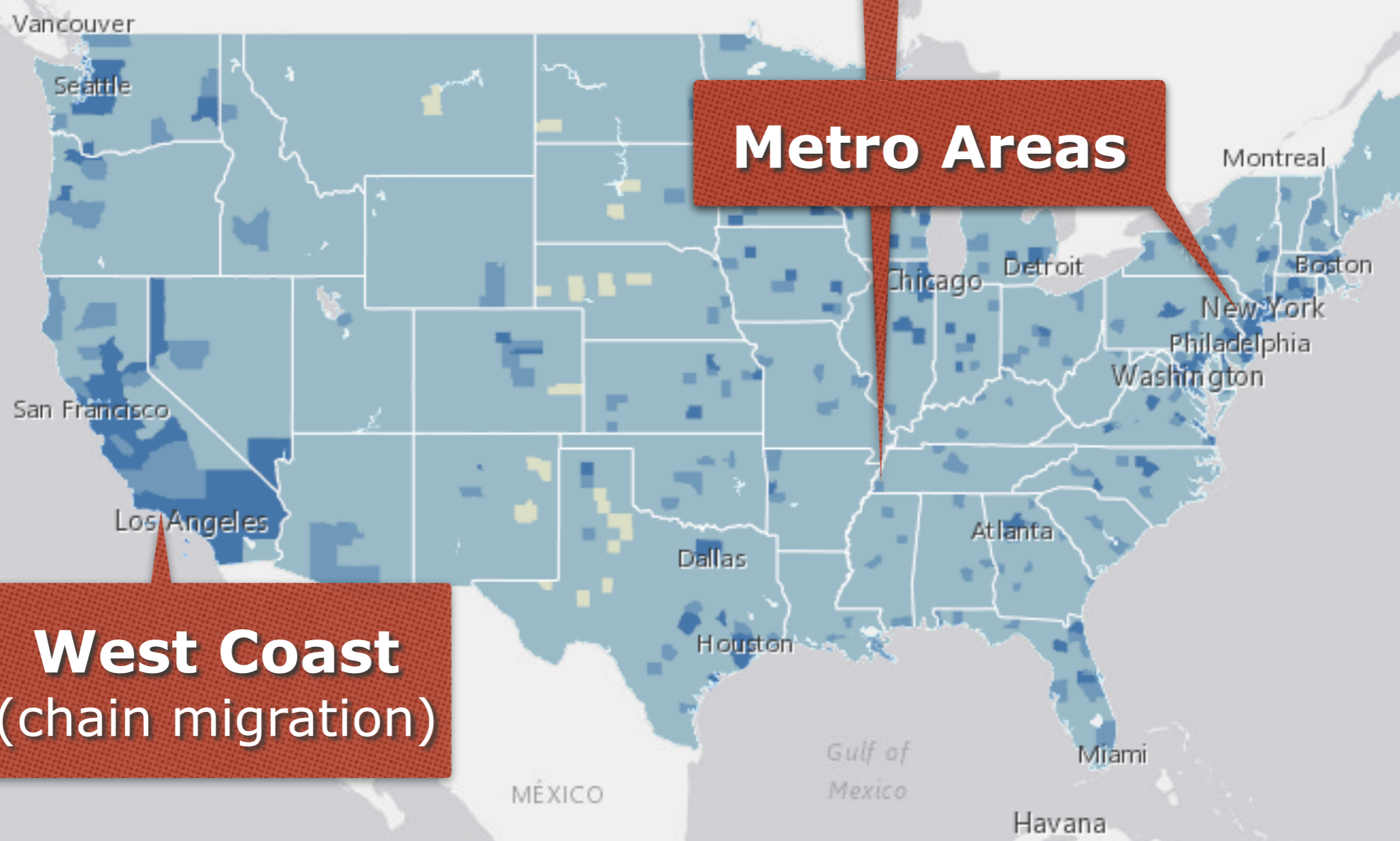
Low High

Navigation icons: Home, Search, Back, Forward, Refresh, Print, Full Screen

What do the areas that have higher numbers of Asians have in common?

Metro Areas

**West Coast
(chain migration)**

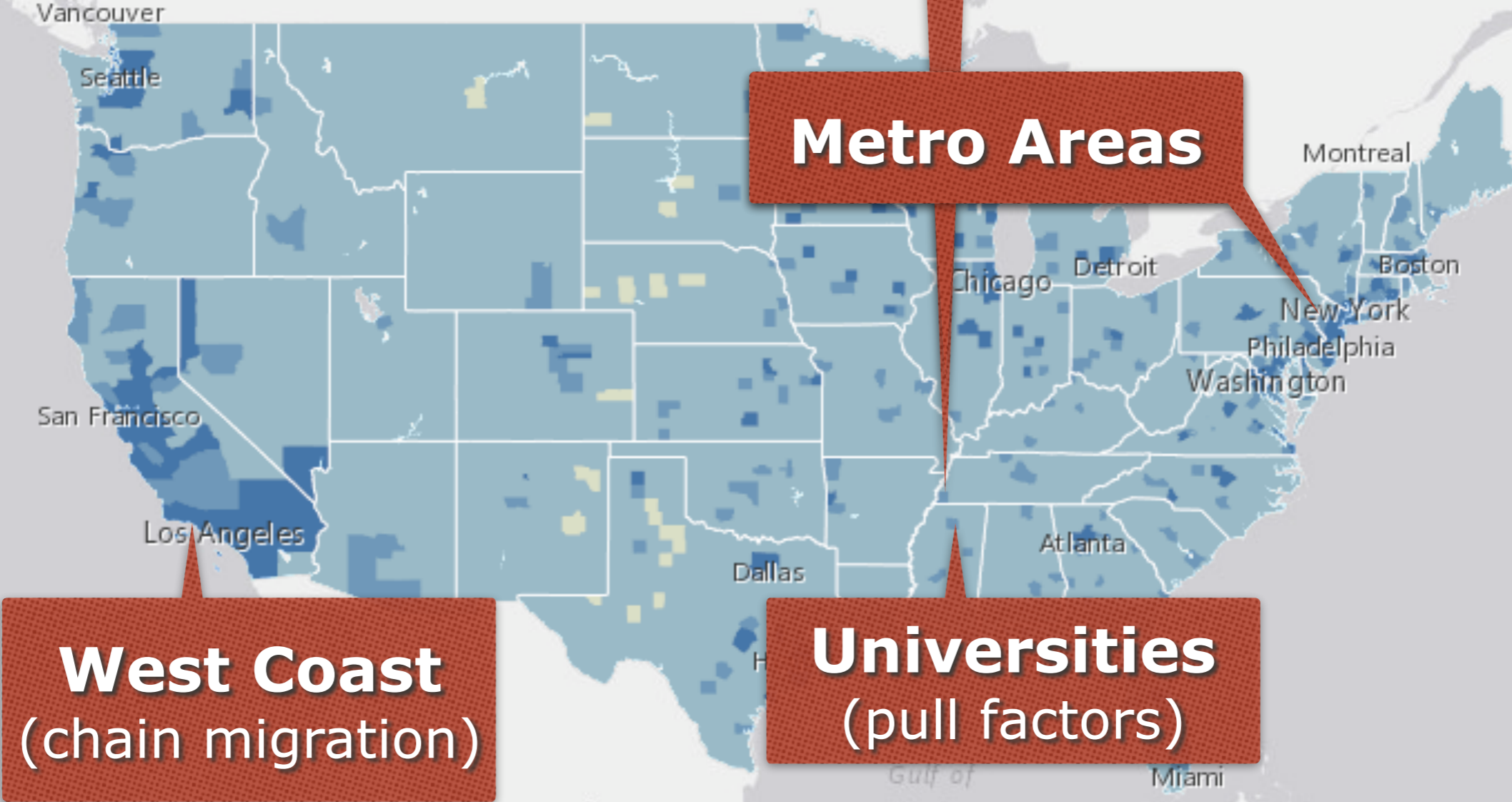


Asian Population ?

Low High

Navigation icons: back, forward, search, and print.

What do the areas that have higher numbers of Asians have in common?



West Coast
(chain migration)

Universities
(pull factors)

Asian Population ?

Low High

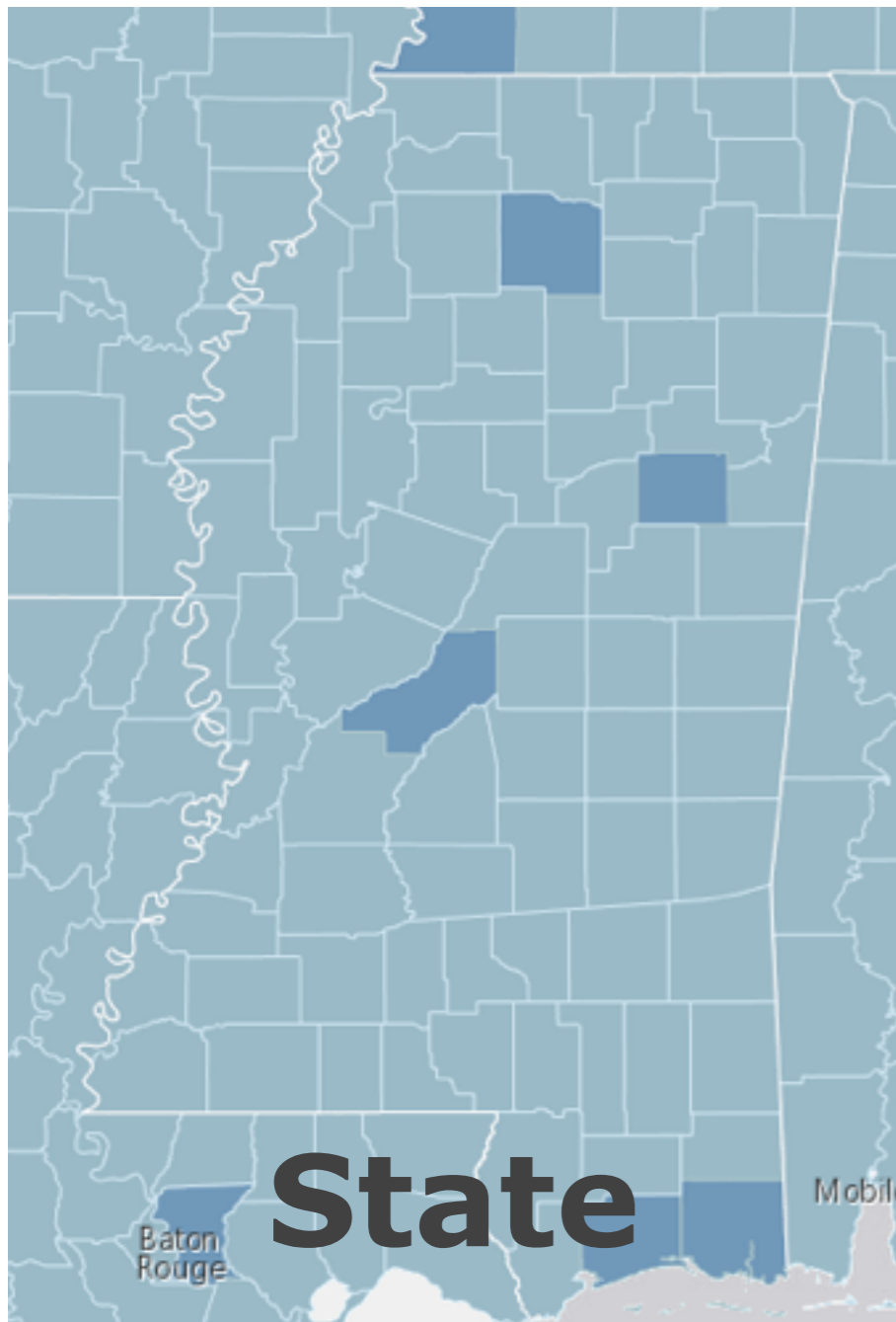
Navigation icons: back, forward, search, and print.

How does changing scale change understanding?

Where is the Asian population high in Mississippi?

How does changing scale change understanding?

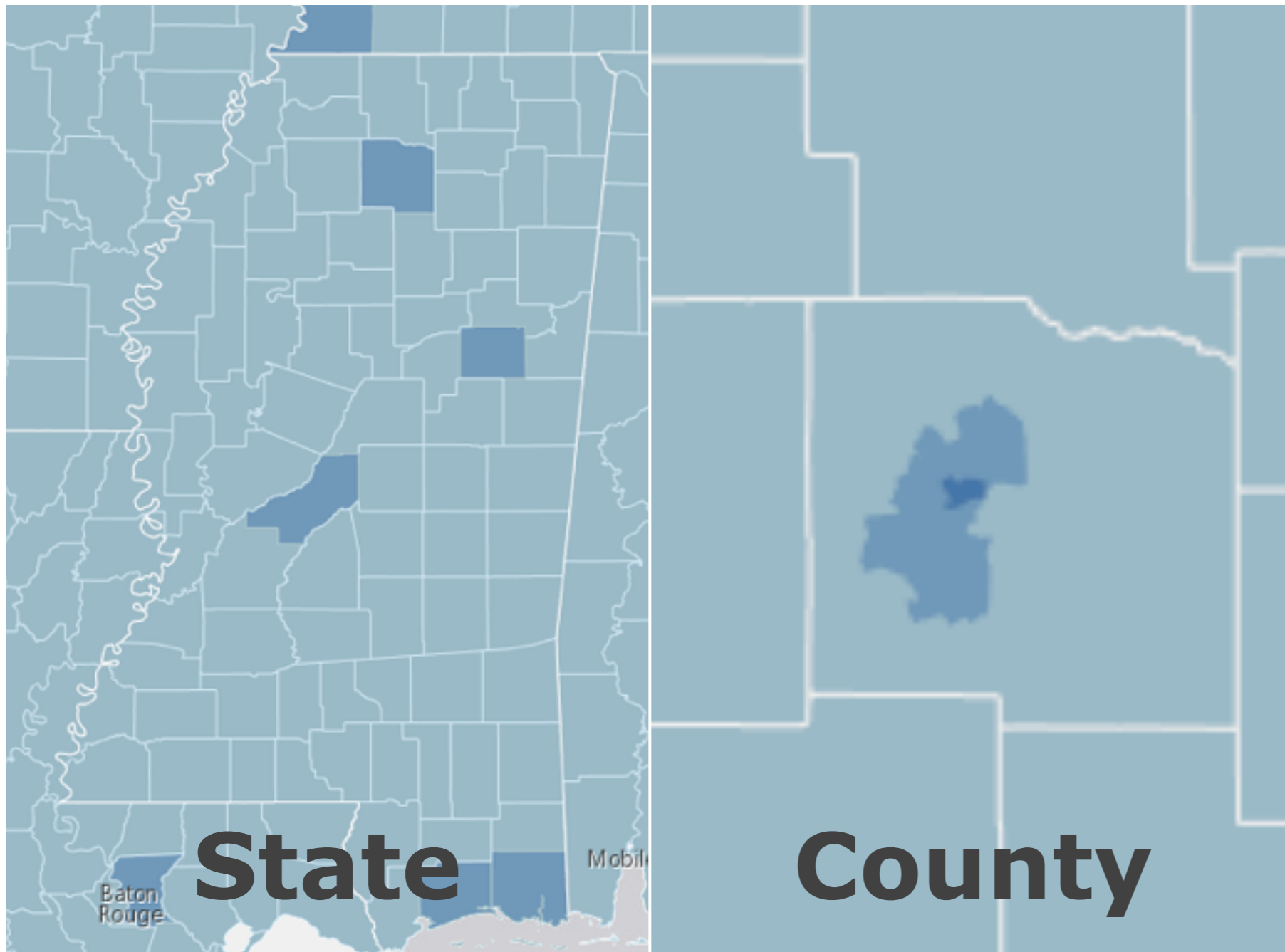
Where is the Asian population high in Mississippi?



Mississippi

How does changing scale change understanding?

Where is the Asian population high in Mississippi?

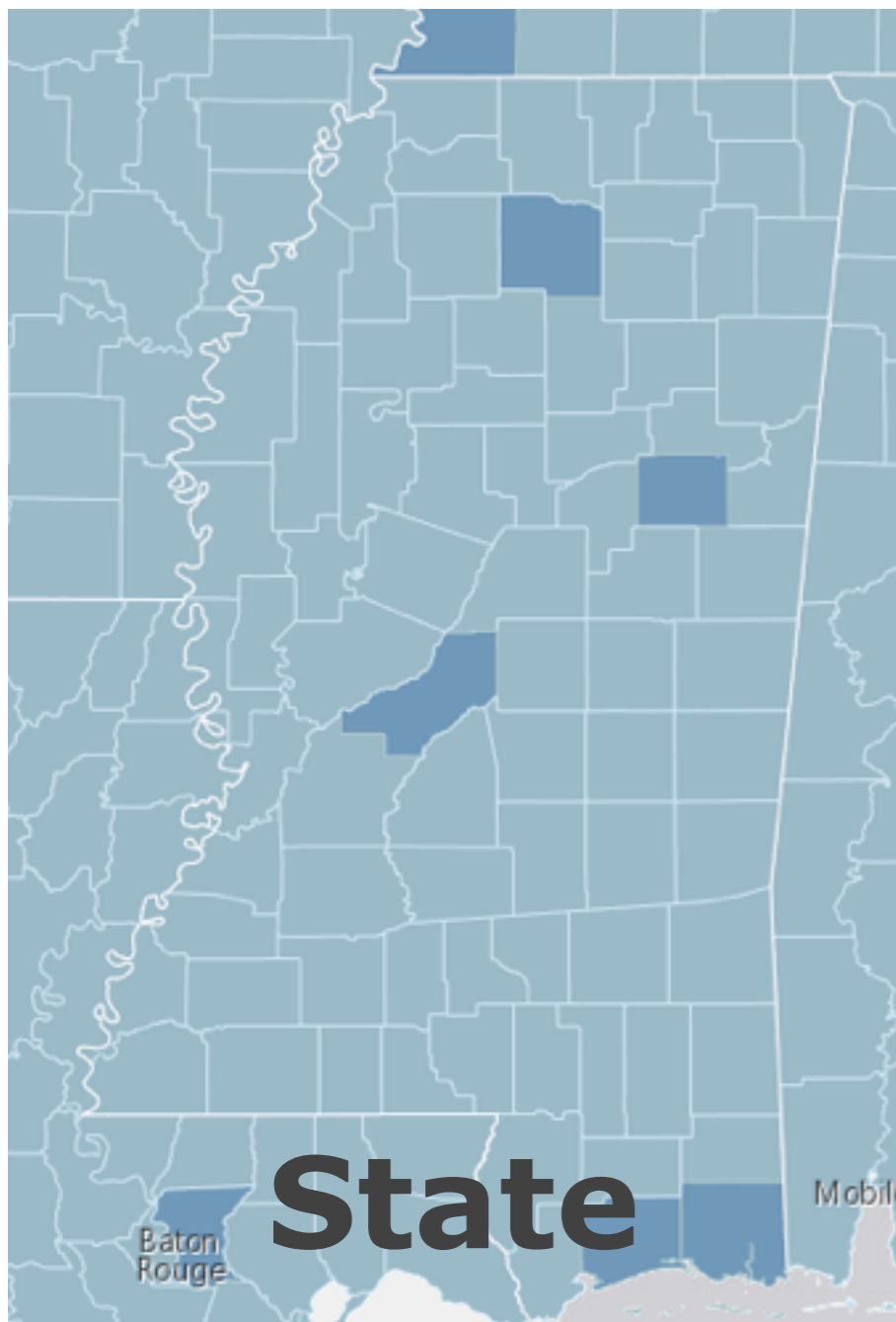


Mississippi

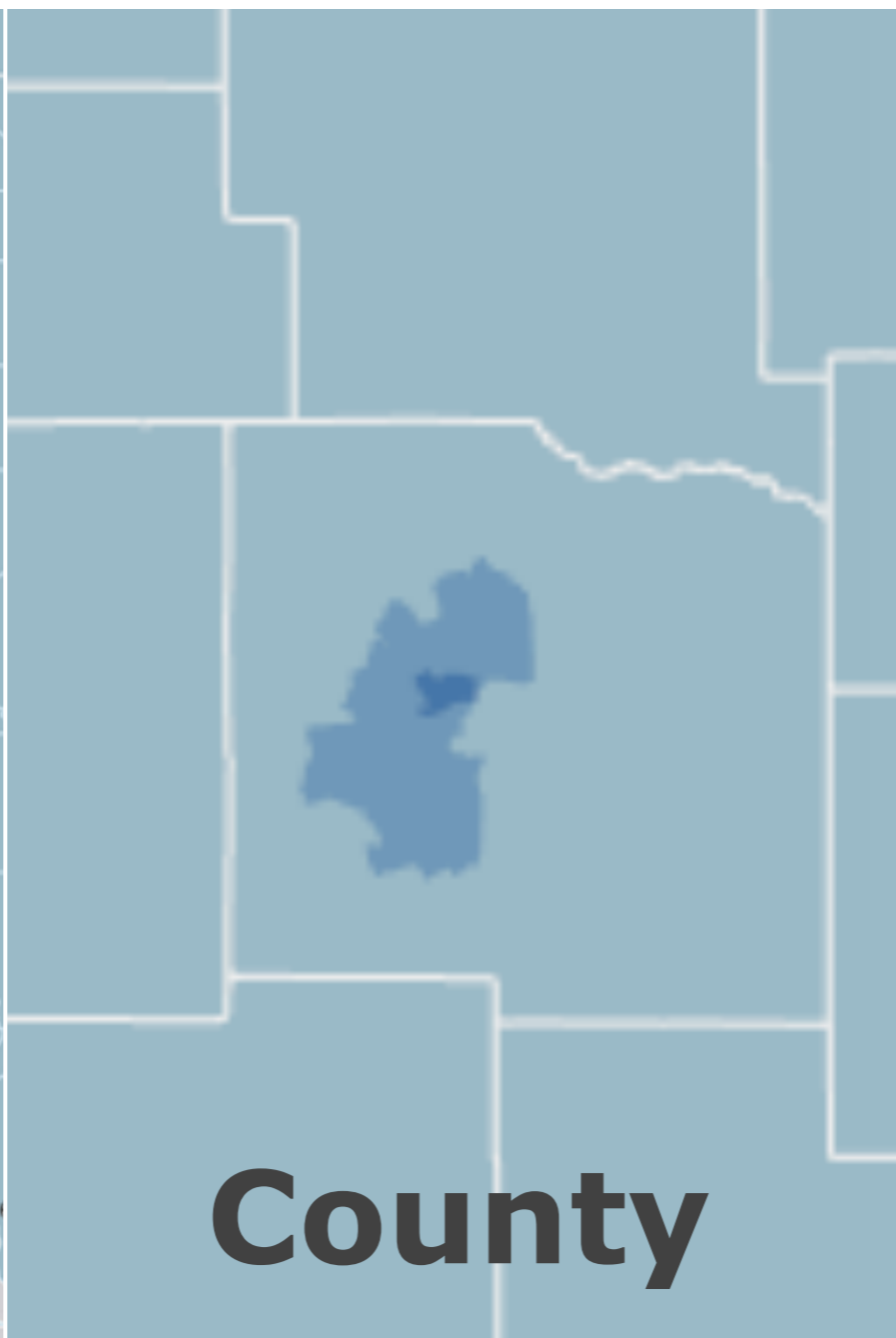
Lafayette

How does changing scale change understanding?

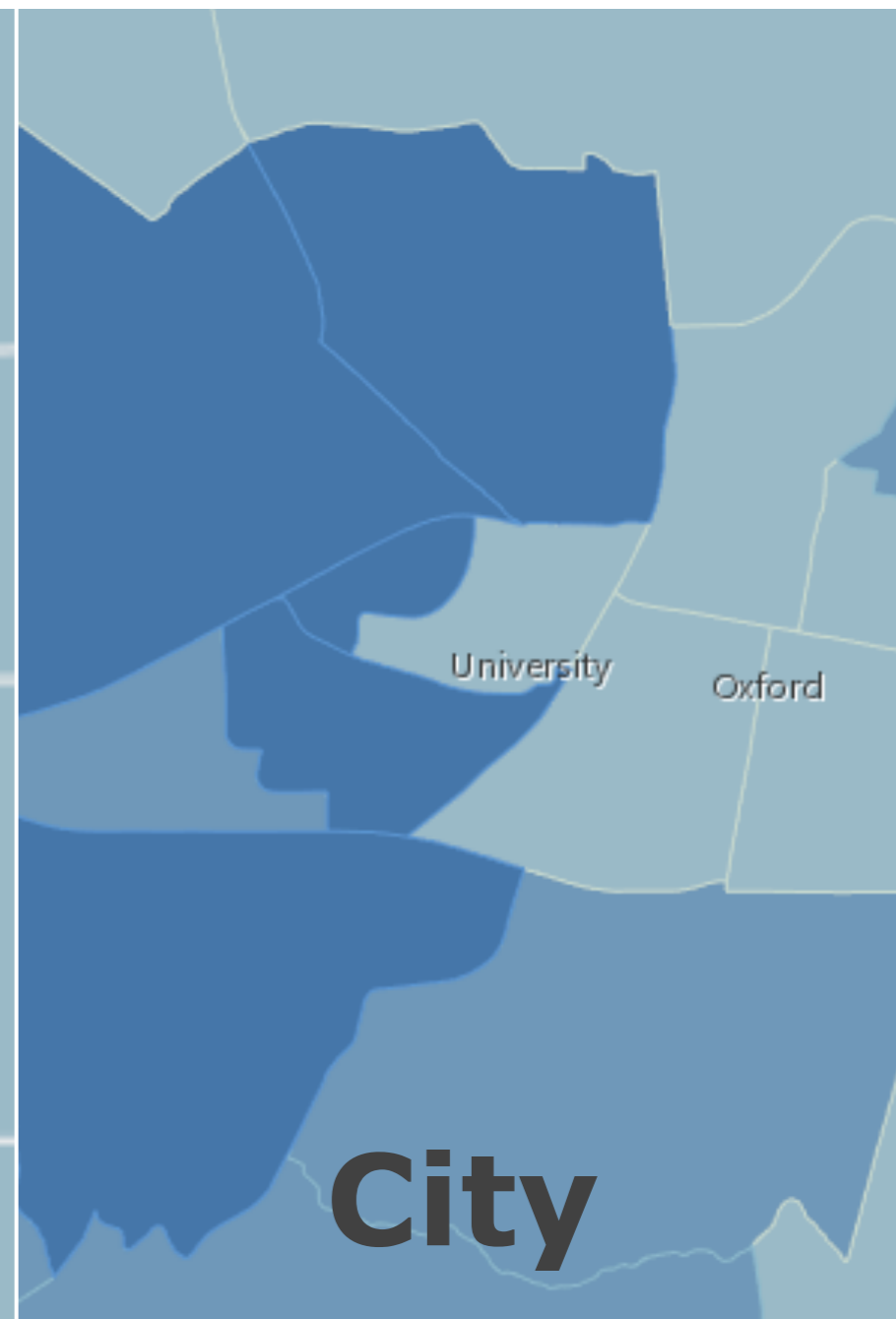
Where is the Asian population high in Mississippi?



Mississippi



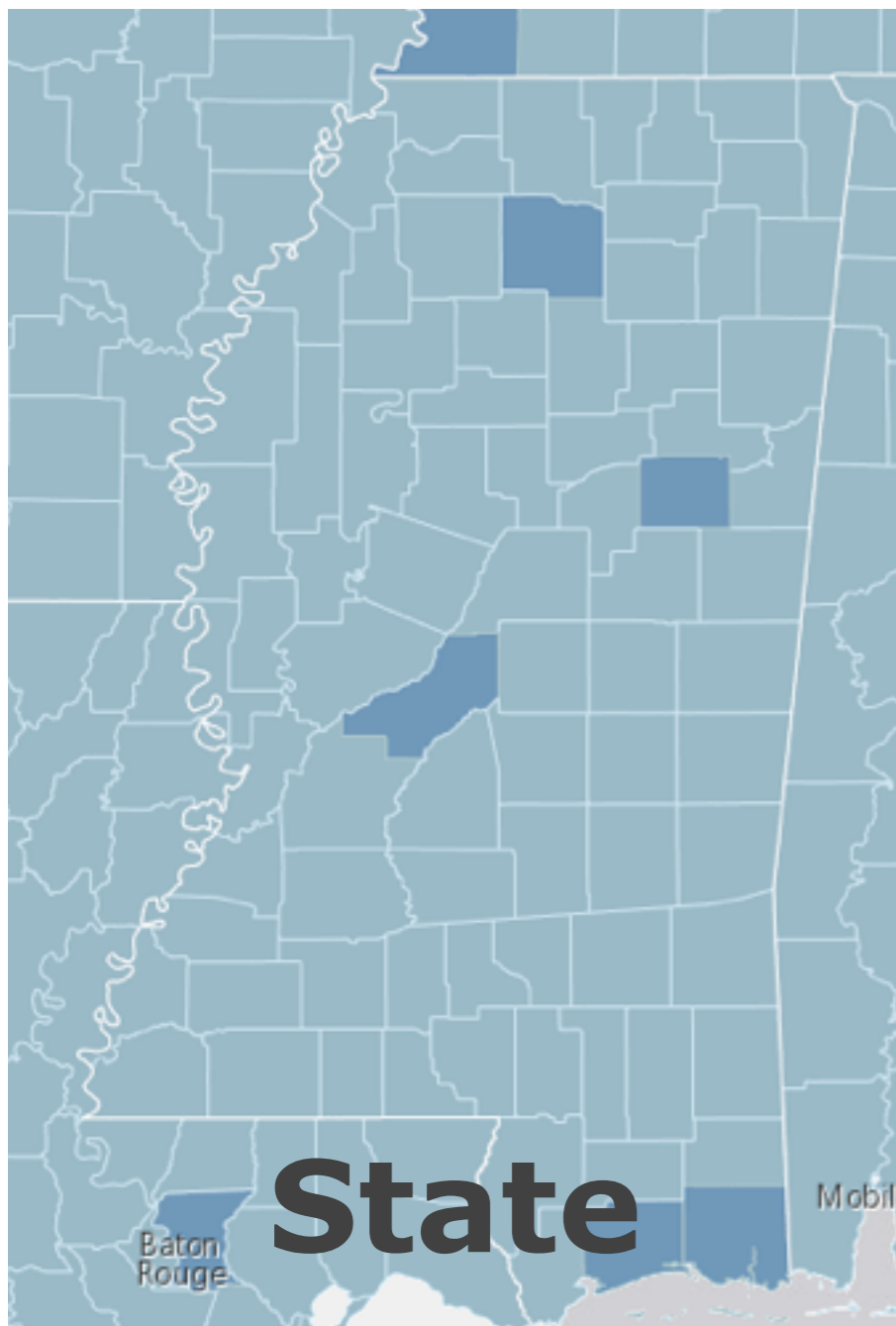
Lafayette



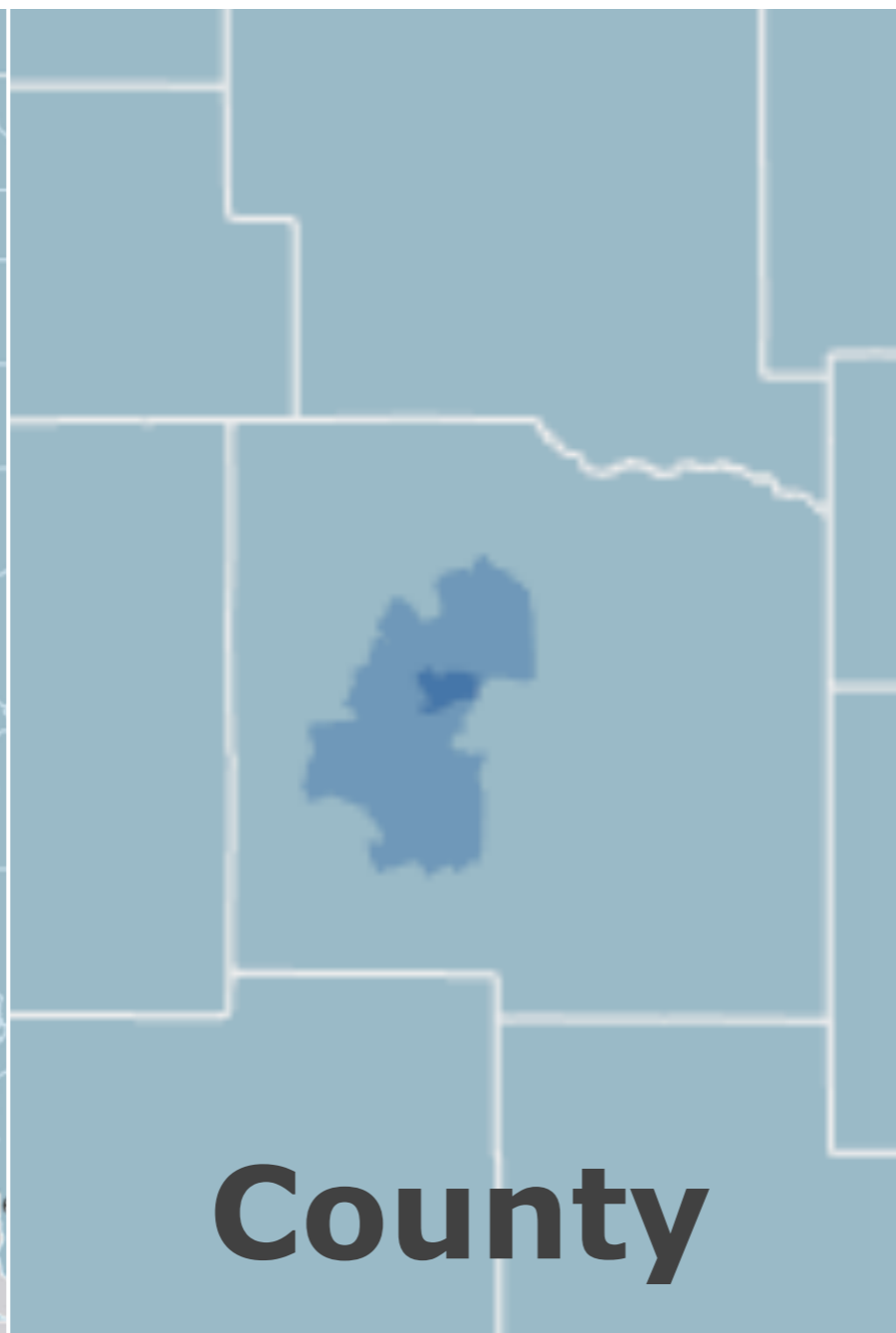
Oxford

How does changing scale change understanding?

Where is the Asian population high in Mississippi?



Mississippi



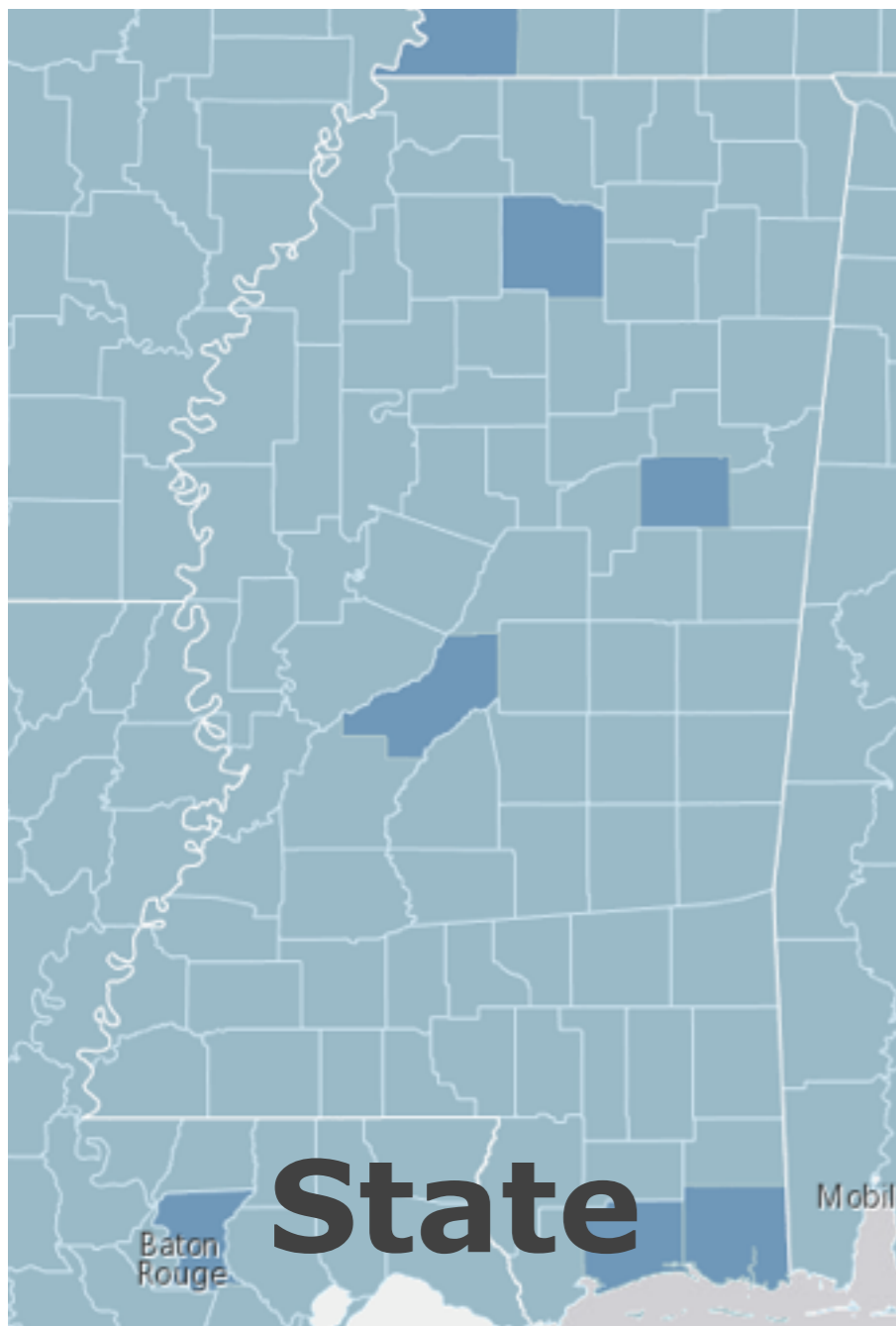
Lafayette



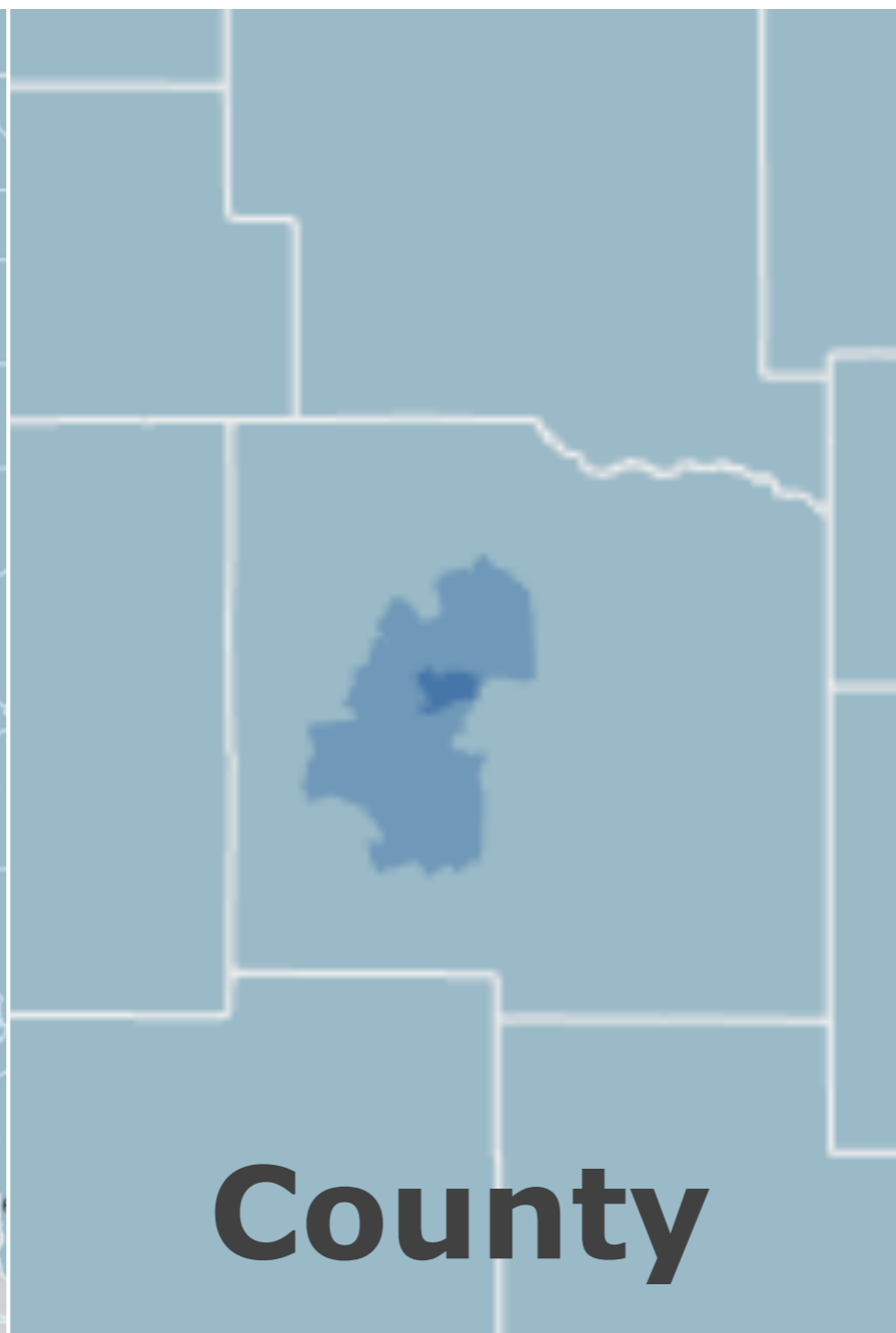
Oxford

How does changing scale change understanding?

Where is the Asian population high in Mississippi?



Mississippi
smaller scale map



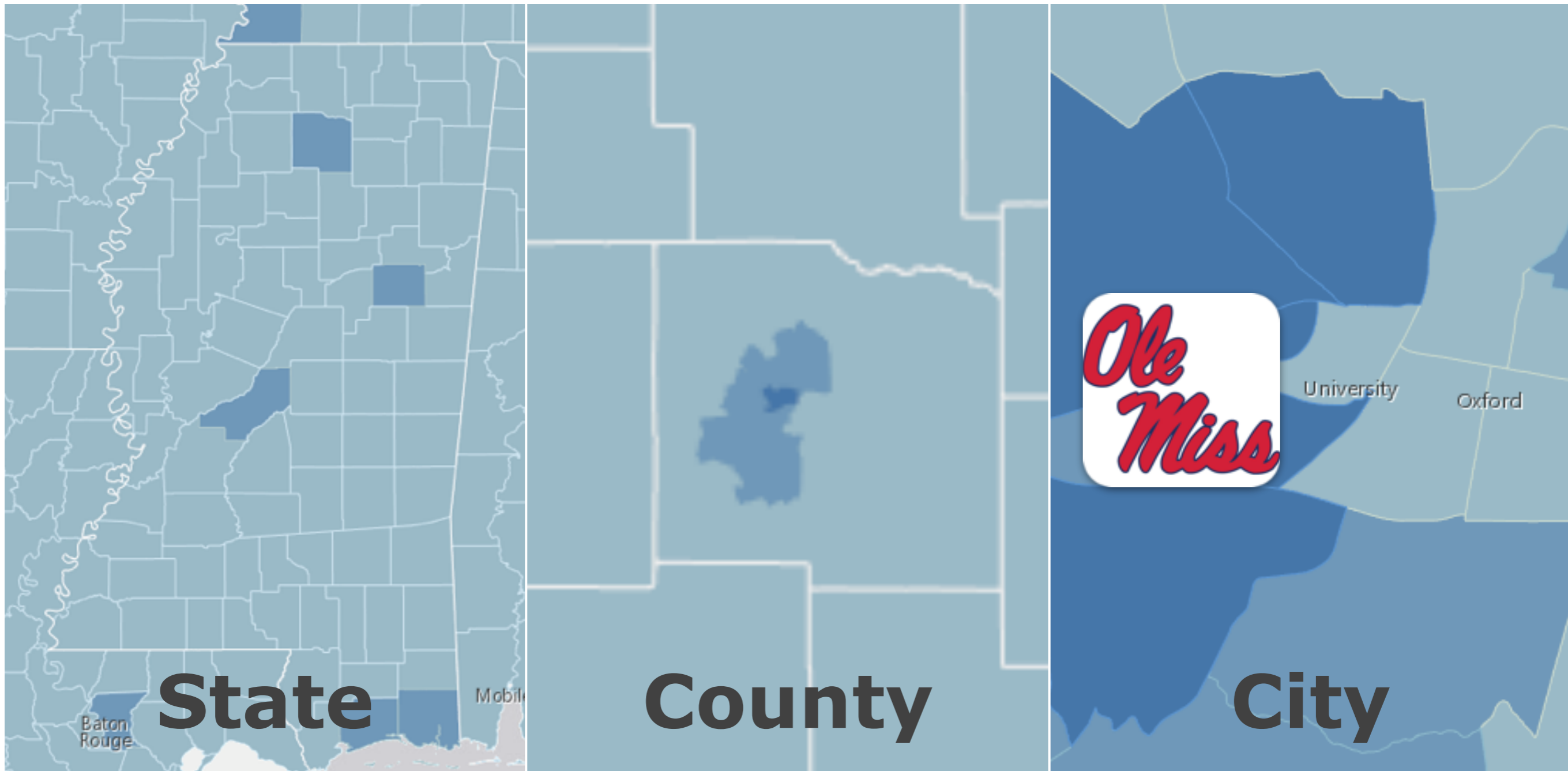
Lafayette



Oxford

How does changing scale change understanding?

Where is the Asian population high in Mississippi?



Mississippi

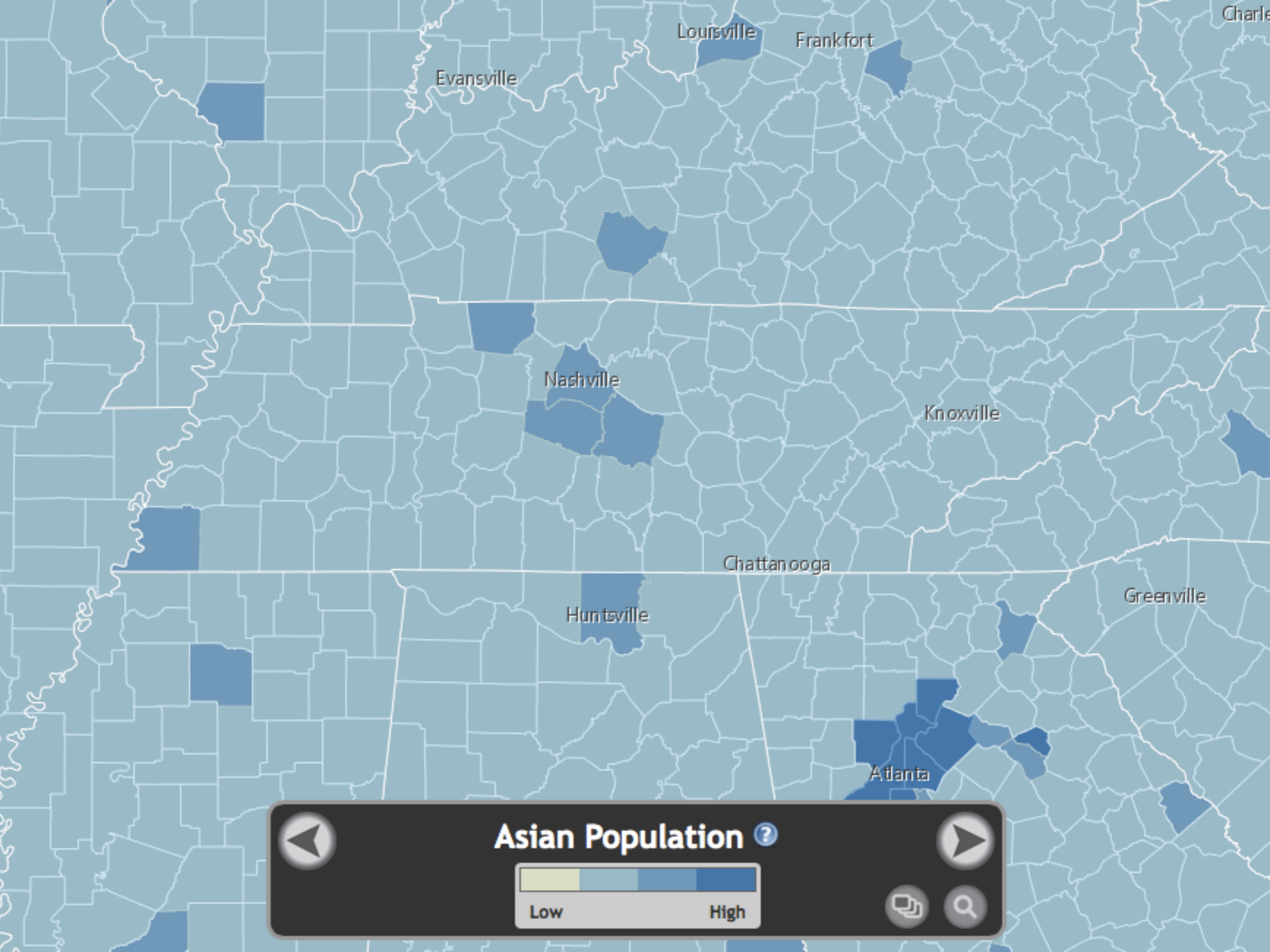
Lafayette

Oxford


smaller scale map

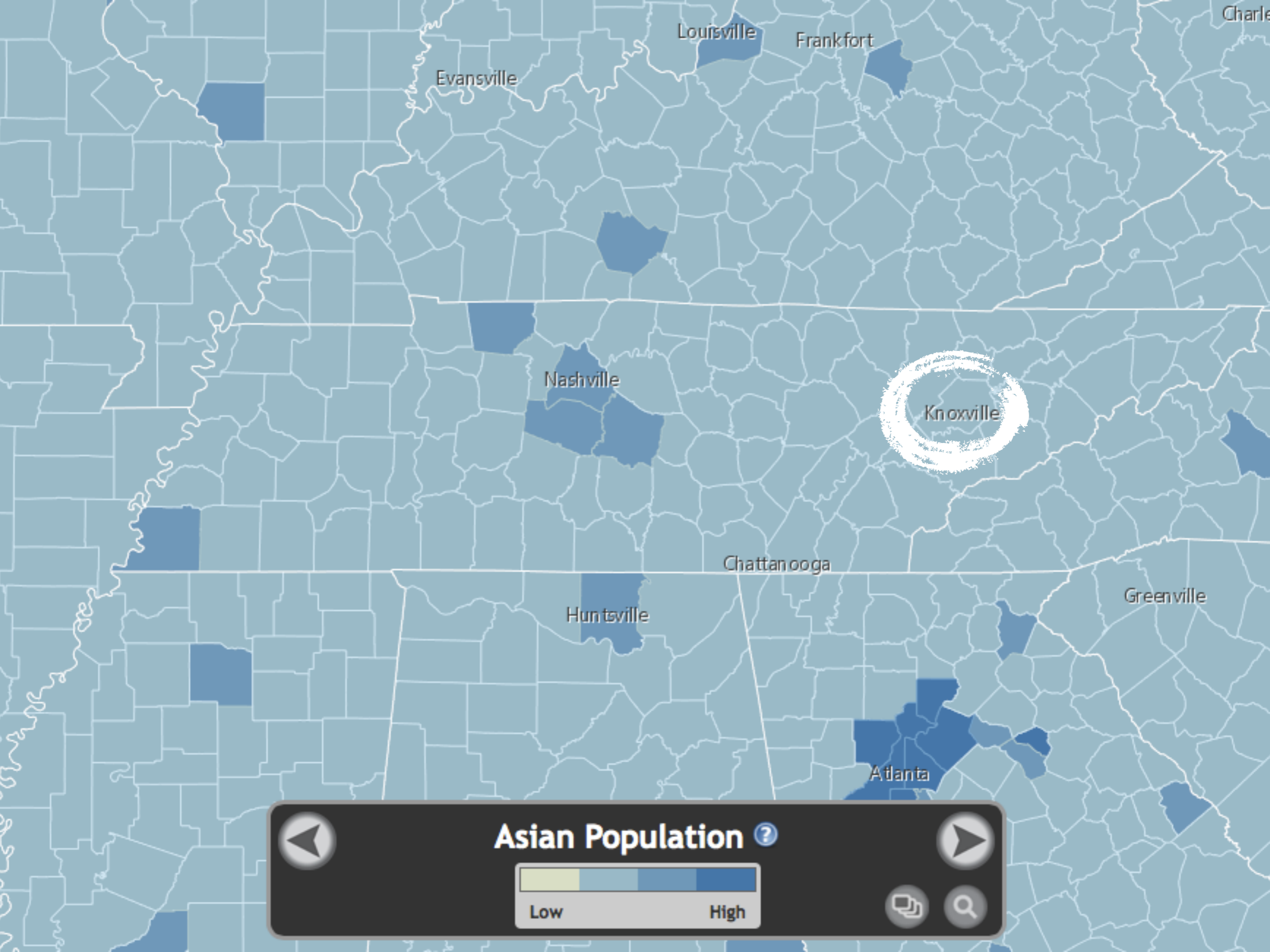


larger scale map




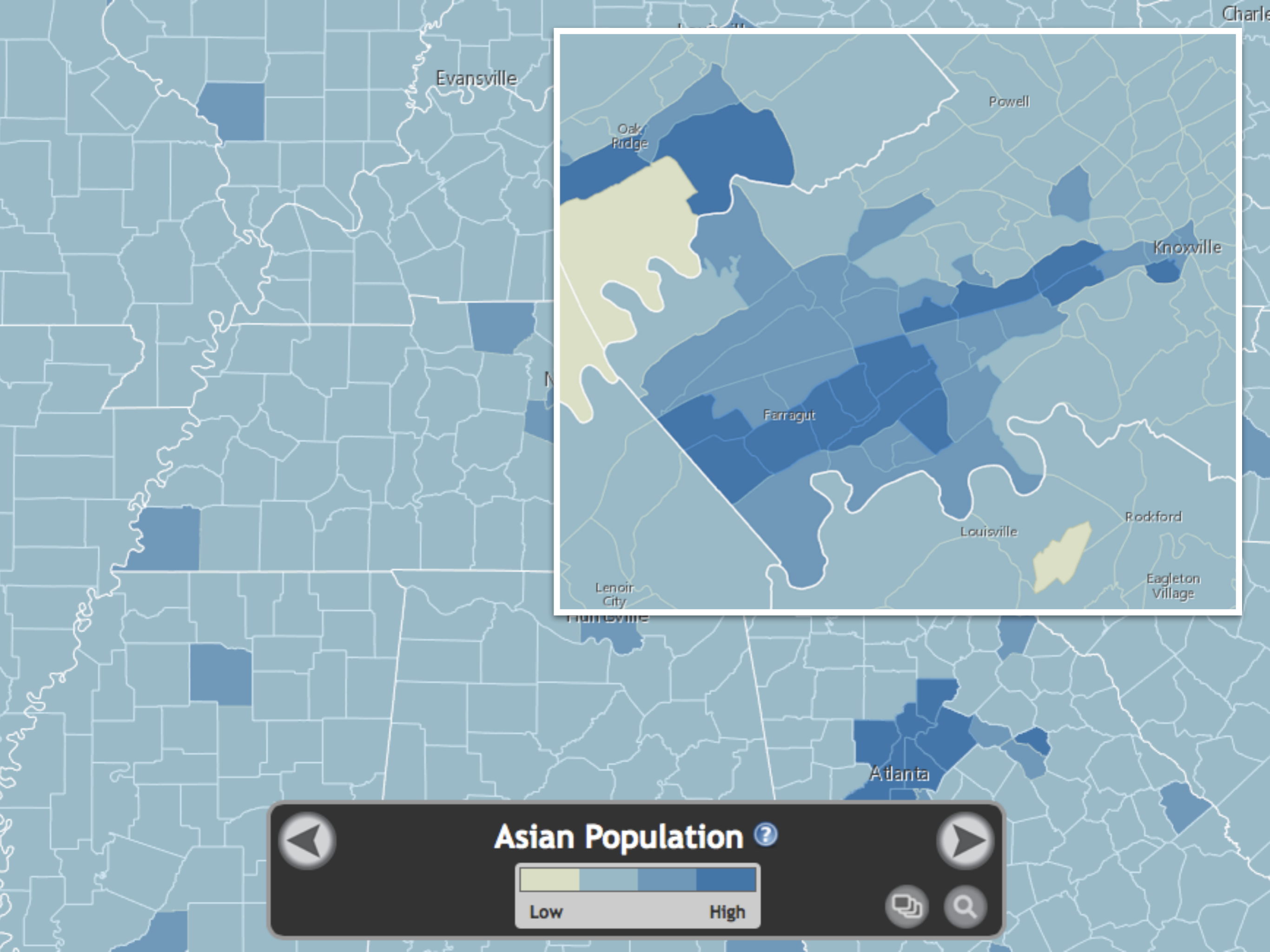
Asian Population ?





Asian Population ?





Evansville

Oak Ridge

Powell

Knoxville

Farragut

Louisville


Rockford

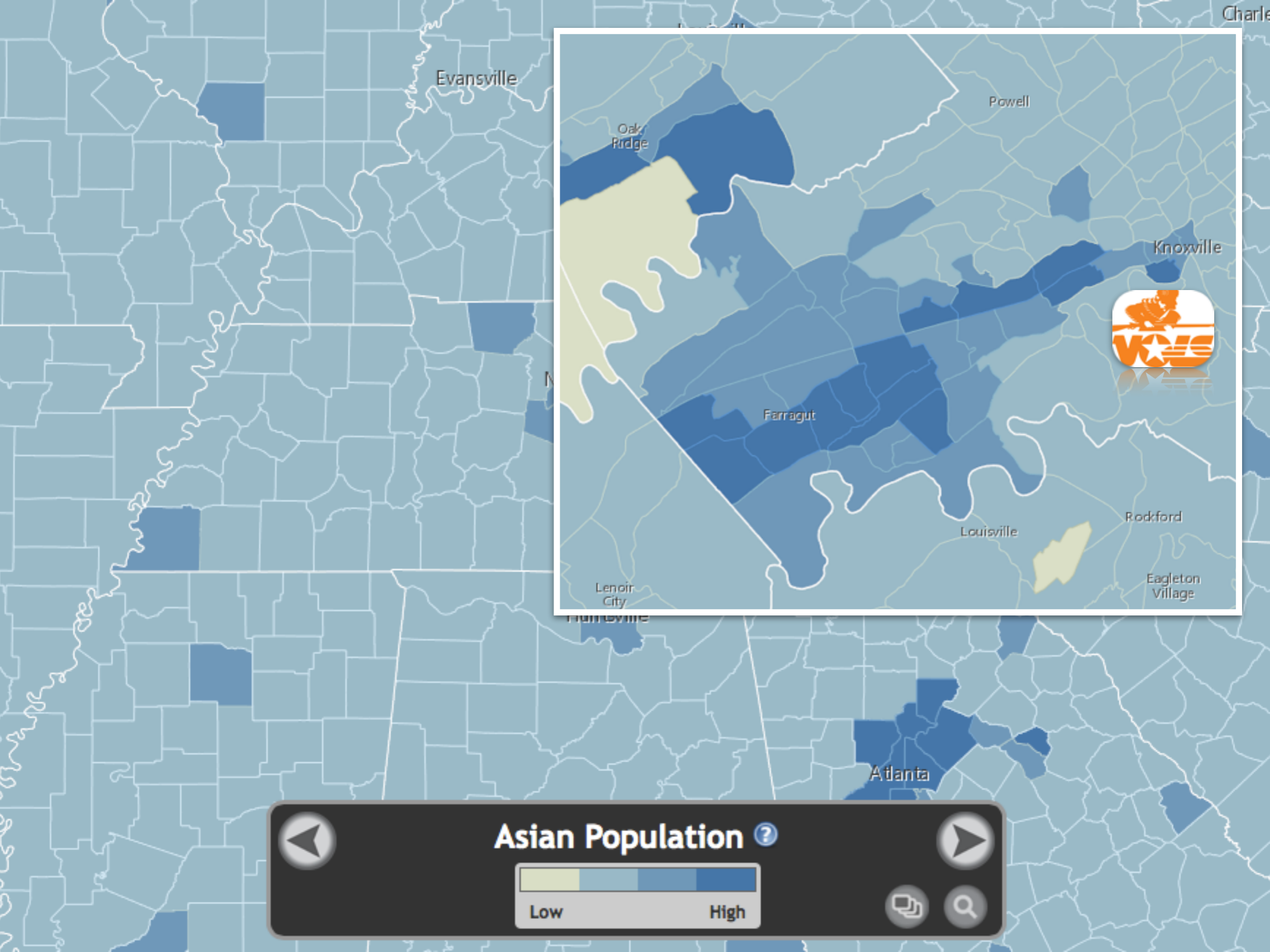
Lenoir City

Eagleton Village

Atlanta

Asian Population ?





Evansville

Oak Ridge

Powell

Knoxville



Farragut

Rockford


Louisville

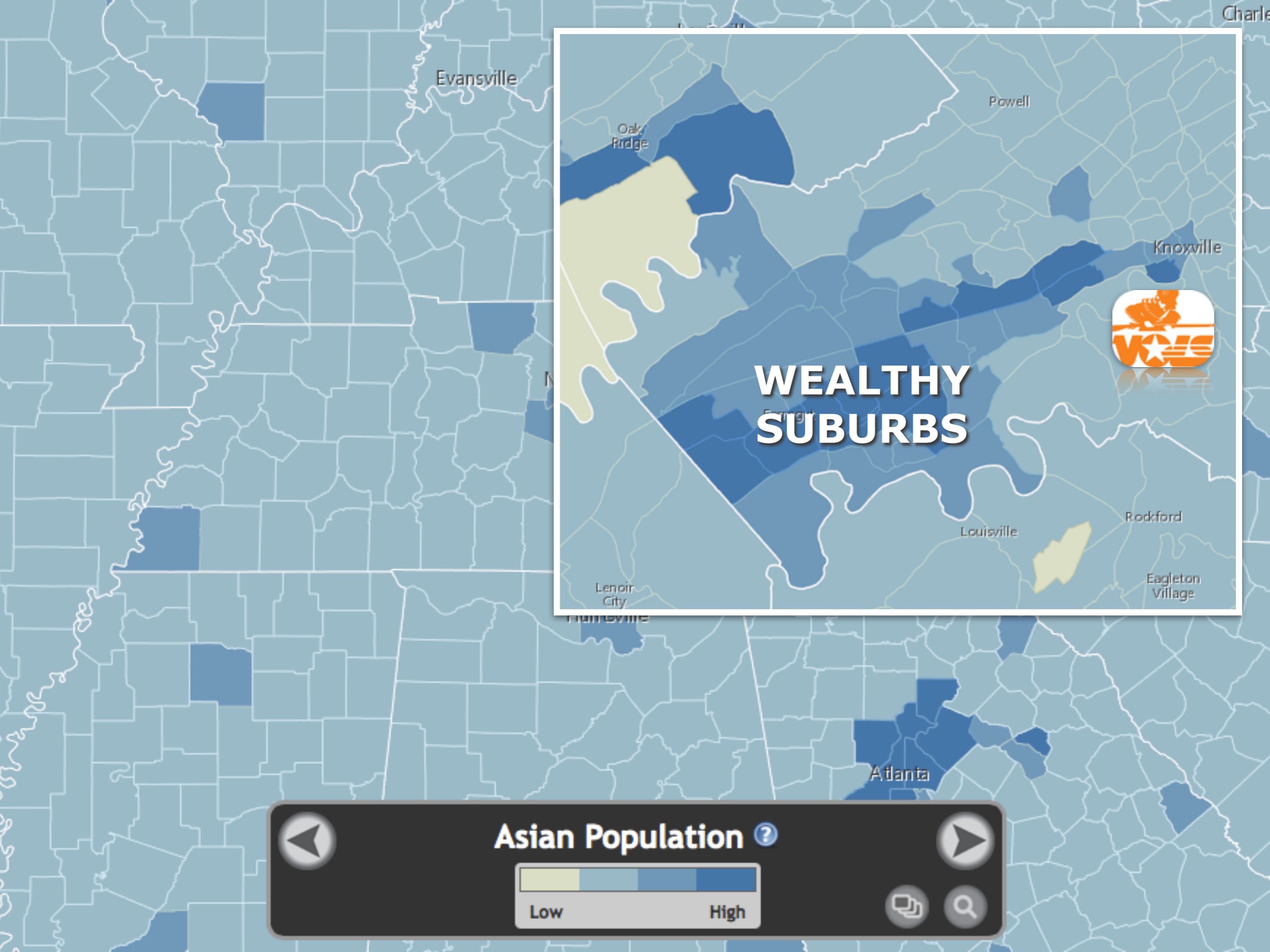
Eagleton Village

Lenoir City

Atlanta

Asian Population ?





Evansville

Oak Ridge

Powell

Knoxville



WEALTHY SUBURBS

Lenoir City

Louisville

Rockford

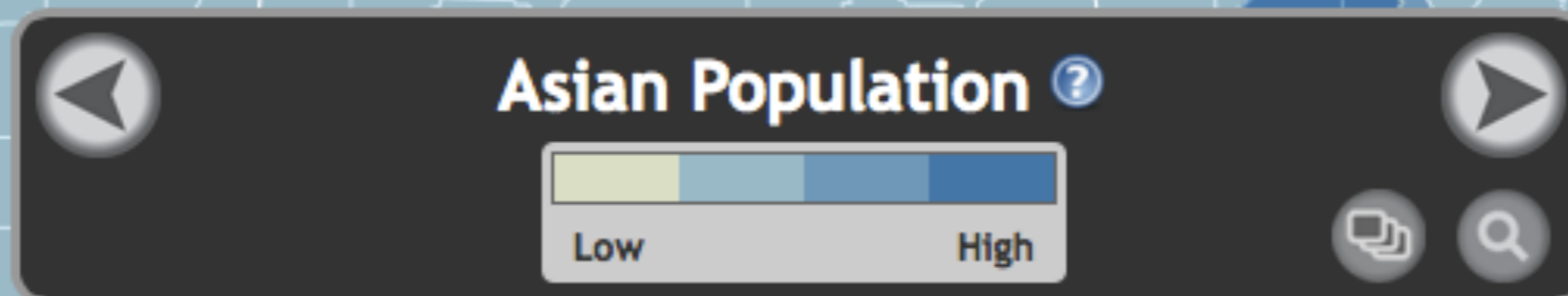
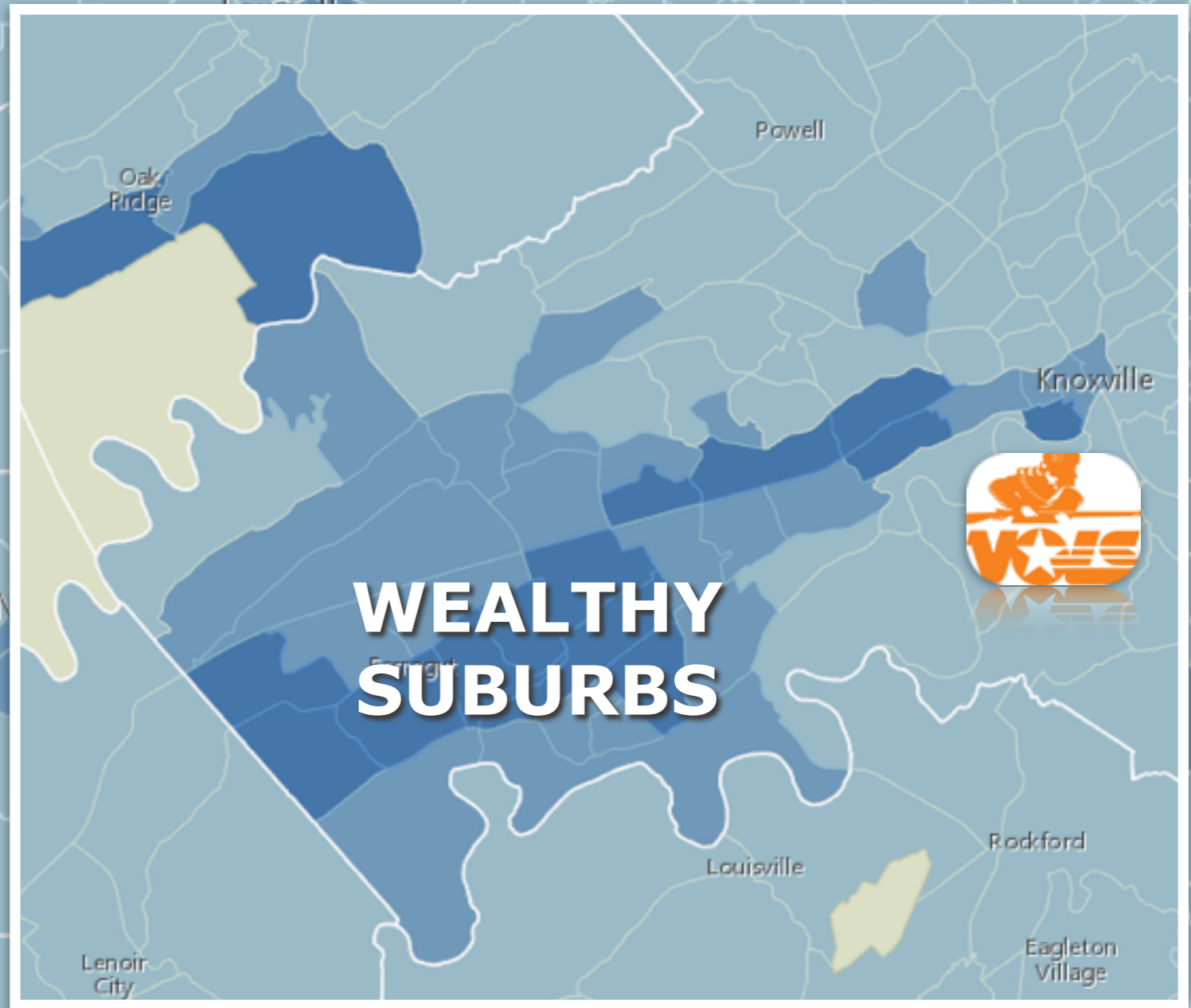
Eagleton Village

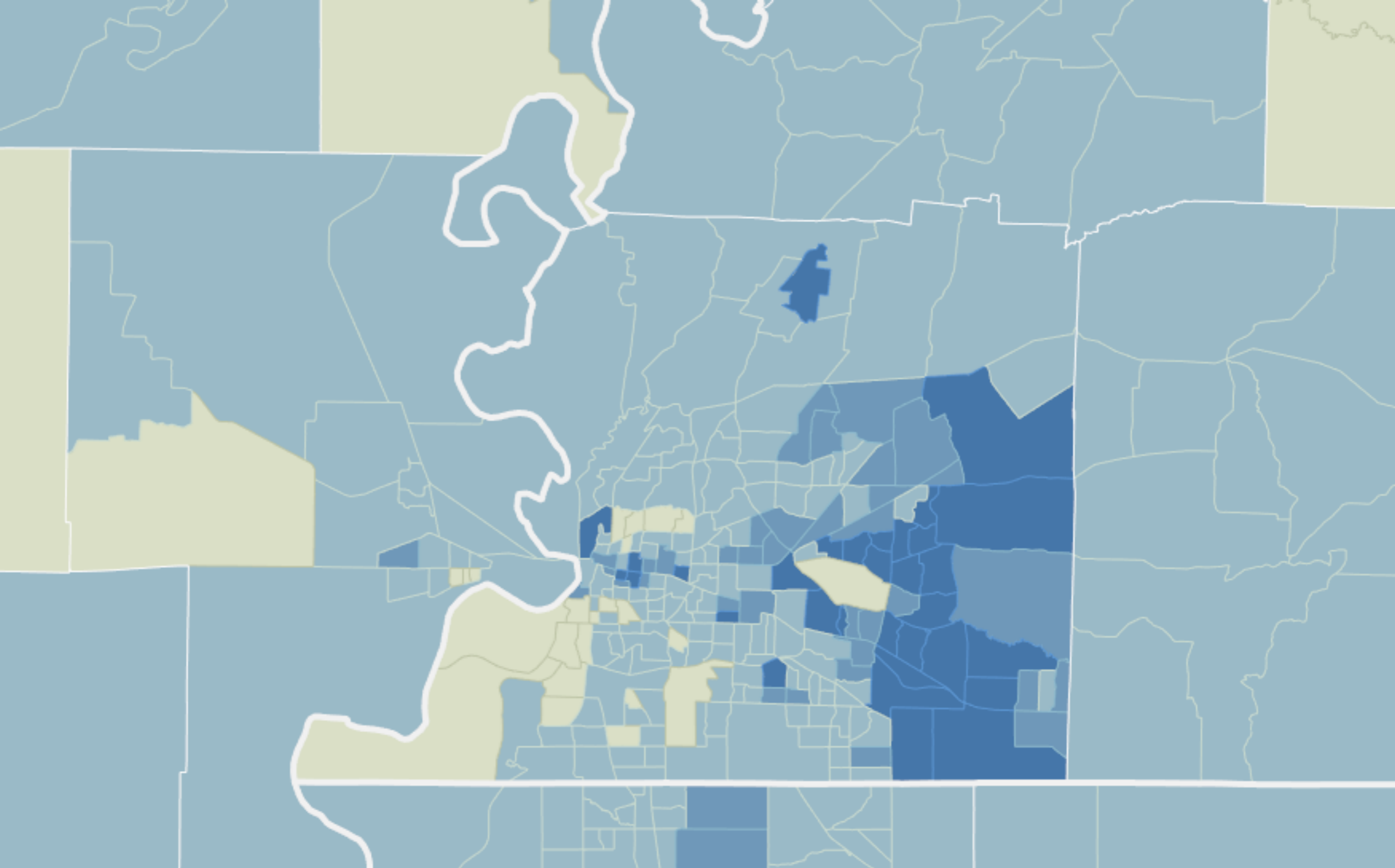
Atlanta

Asian Population ?

Low High

**Where in Memphis
would you find a
high population of
Asians?**



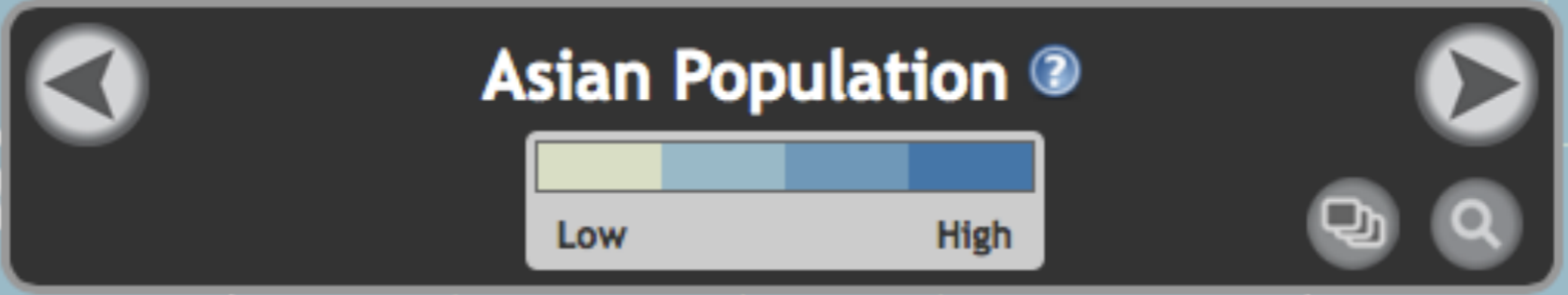


Asian Population ?

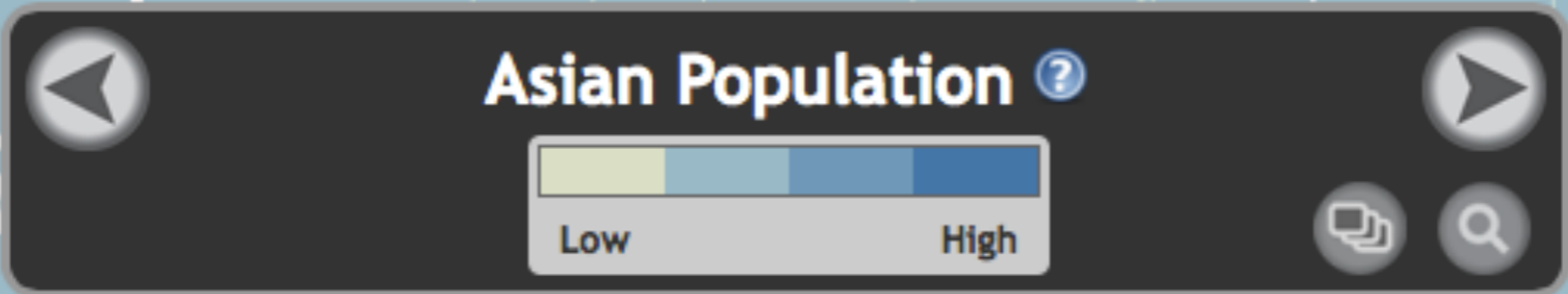
Low High

Navigation icons: Home, Search, Back, Forward

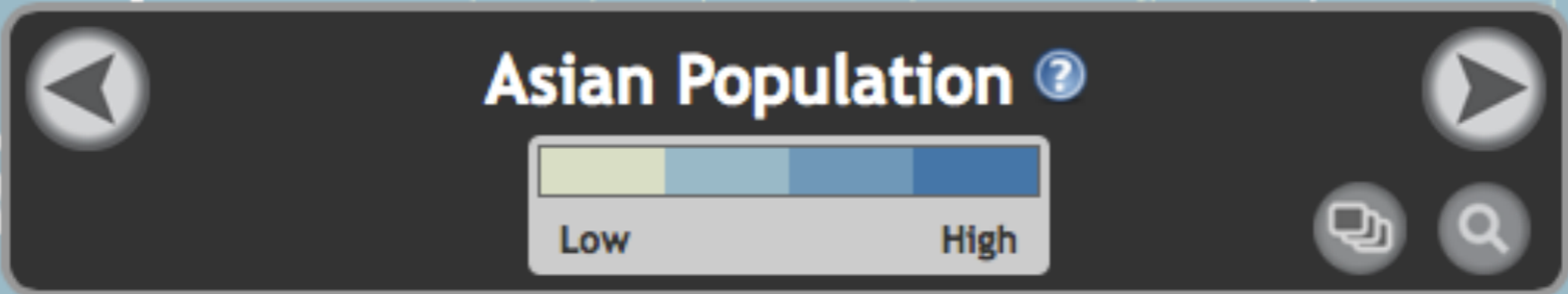

Wealthier Suburban Areas



Wealthier Suburban Areas




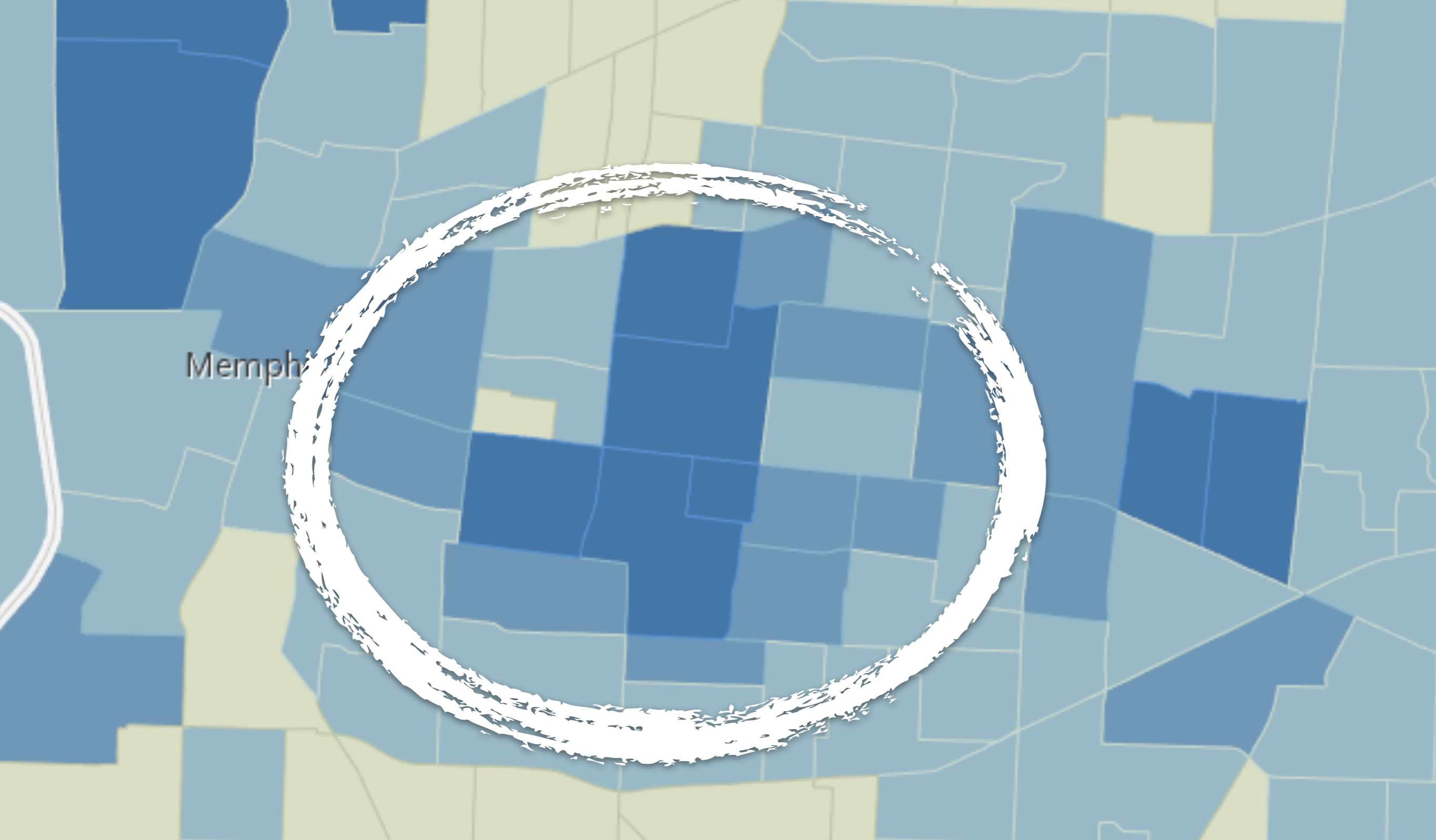
Wealthier Suburban Areas



Memphis

Asian Population ?



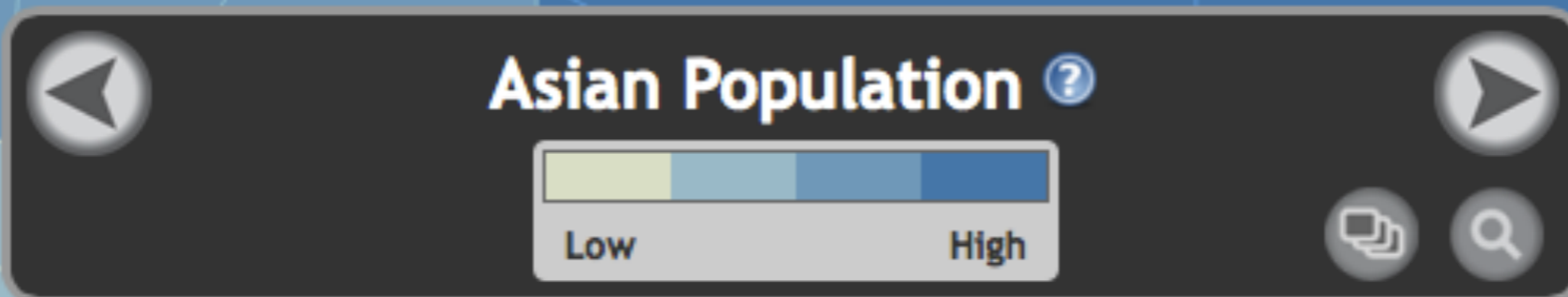


Asian Population [?](#)

Low High

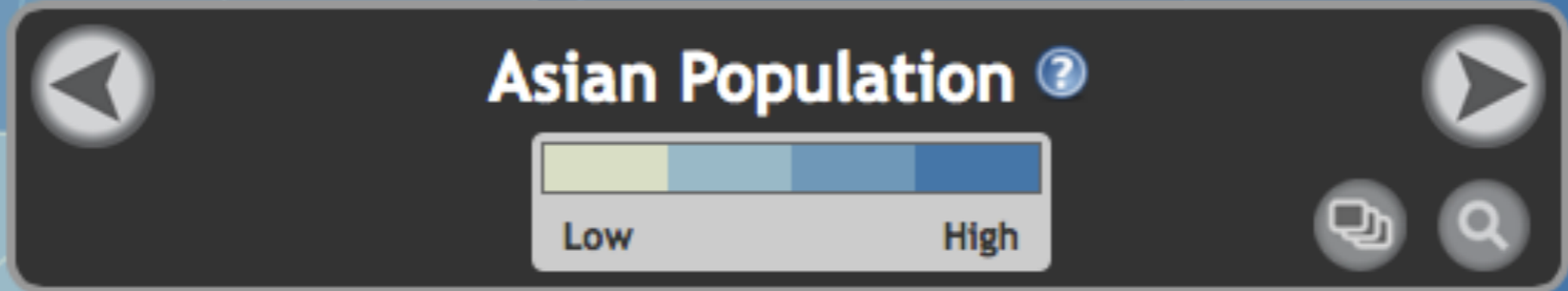
Map navigation controls including a compass, a search icon, and a print icon.

Germentown



Germantown

Wealthier Suburban Areas





Phuong Long



Search nearby: [hotels](#) · [restaurants](#)

Phuong Long

306 N Cleveland St
Memphis, TN 38104

Open today **10:00 am** – **9:00 pm**



Directions



Save

(901) 552-3652



Street View

[2 reviews](#) · Vietnamese Restaurant

[Write a review](#) · [Add a photo](#)

[Suggest an edit](#) · [Are you the business owner?](#)

N Cleveland

Peach Ave

N Watkins

FLASH MARKET #50



Phuong Long

Western Union



Check 'n Go



Al-Rayan



Wilson's Wings n' Things



Rudabagas

Regions Bank



Larkin Ave

N Cleveland St

Larkin Ave

N Watkins St

N Watkins St

Larkin Ave



Phuong Long



Search nearby: hotels · restaurants

Phuong Long

306 N Cleveland St
Memphis, TN 38104

Open today 10:00 am – 9:00 pm



Directions



Save

(901) 552-3652



Street View

2 reviews · Vietnamese Restaurant

[Write a review](#)

[Suggest an edit](#) · [Are you the business owner?](#)



FLASH MARKET #50



Phuong Long

Western Union

Check 'n Go

Al-Rayan

Wilson's Wings n' Things

Rudabagas

Regions Bank



Larkin Ave

N Cleveland St

Larkin Ave

N Watkins St

N Watkins St

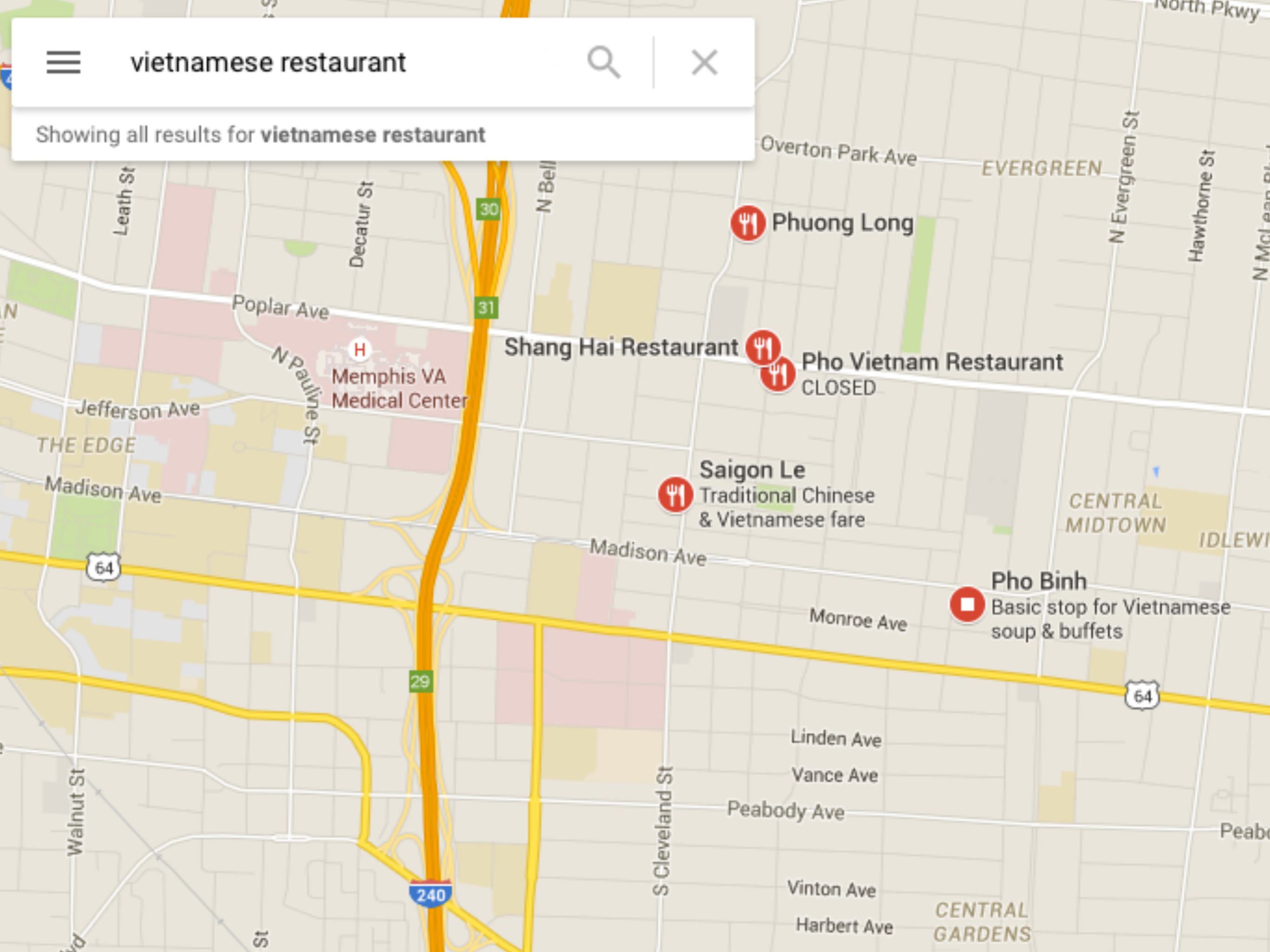
Peach Ave



vietnamese restaurant



Showing all results for vietnamese restaurant



Phuong Long

Shang Hai Restaurant Pho Vietnam Restaurant
CLOSED

Saigon Le
Traditional Chinese
& Vietnamese fare

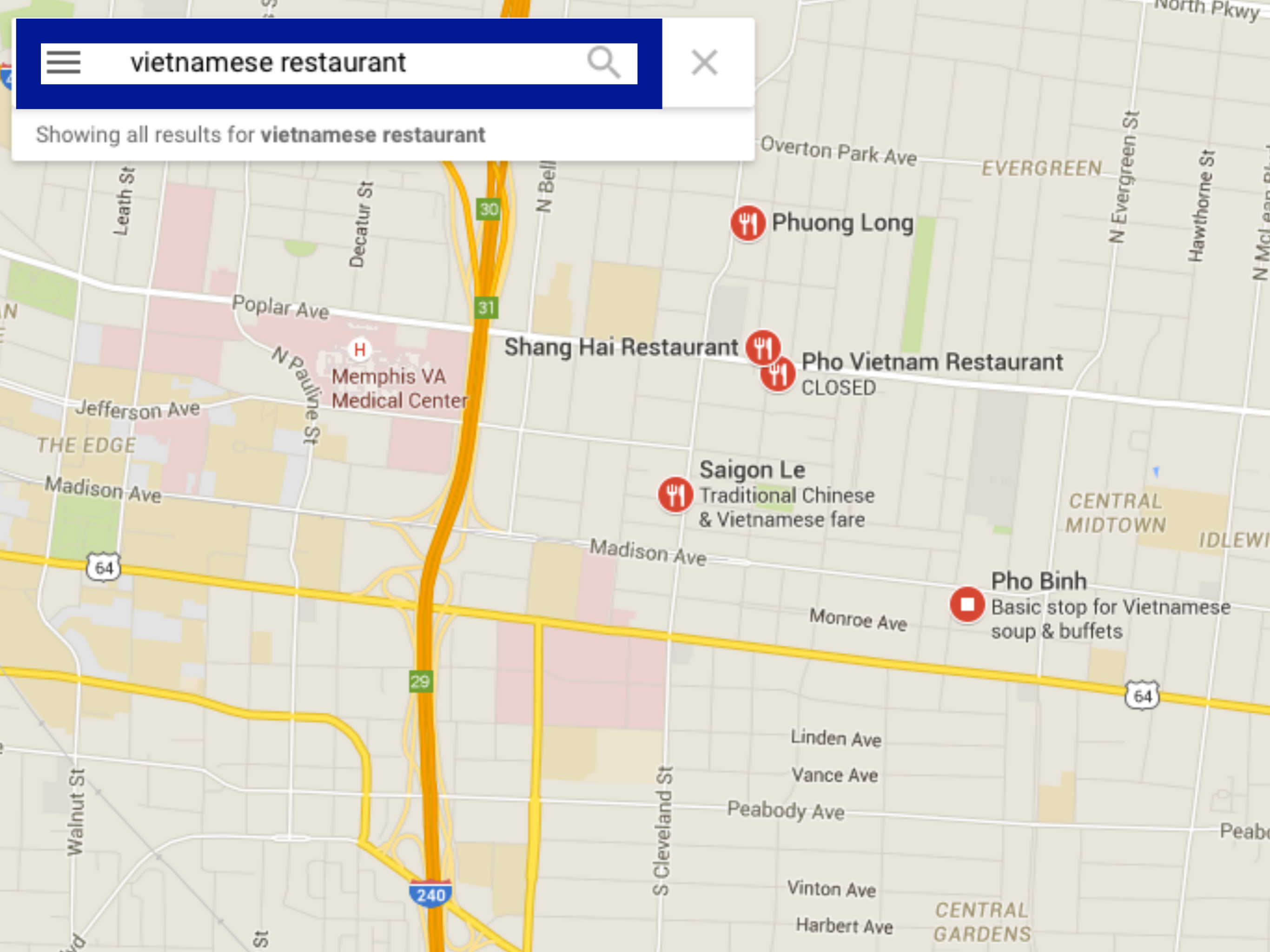
Pho Binh
Basic stop for Vietnamese
soup & buffets



vietnamese restaurant



Showing all results for vietnamese restaurant



Phuong Long

Shang Hai Restaurant

Pho Vietnam Restaurant
CLOSED

Saigon Le
Traditional Chinese
& Vietnamese fare

Pho Binh
Basic stop for Vietnamese
soup & buffets

Memphis VA
Medical Center

64

29

240

64

30

31

Leath St

Decatur St

N Bell

Overton Park Ave

EVERGREEN

N Evergreen St

Hawthorne St

Poplar Ave

N Pauline St

Jefferson Ave

THE EDGE

Madison Ave

Madison Ave

Monroe Ave

CENTRAL
MIDTOWN

IDLEW

Linden Ave

Vance Ave

Peabody Ave

Vinton Ave

Harbert Ave

CENTRAL
GARDENS

Walnut St

S Cleveland St

Peabo

- HOME
- AP COURSES AND EXAMS
- PRE-AP 
- PROFESSIONAL DEVELOPMENT
- AP TEACHER COMMUNITY
- BECOME AN AP READER

The AP Human Geography Exam

Exam Overview

AP HUMAN GEOGRAPHY EXAM: 2 HOURS 15 MINUTES

The AP Human Geography Exam requires students to explain and apply key and supporting geographical concepts. The exam employs multiple-choice questions and free-response questions based on components of the seven major curriculum topics. Students must be able to define, explain, and apply geographical concepts and interpret geographical data.

Format of Assessment

Section I: Multiple Choice | 75 Questions | 60 Minutes | 50% of Exam Score

- Define, explain, and apply geographic concepts
- Interpret geographic data

Section II: Free Response | 3 Questions | 75 Minutes | 50% of Exam Score

- Questions may require that students:
 - Synthesize different topical areas
 - Analyze and evaluate geographical concepts
 - Supply appropriately selected and well-explained real-world examples to illustrate geographic concepts
 - Interpret verbal descriptions, maps, graphs, photographs, and/or diagrams
 - Formulate responses in narrative form

Multiple-Choice Questions

For sample multiple-choice questions, refer to the [Course Description](#).

Free-Response Questions

Free-Response Questions	2015	2014	2013	2012	2011	2010	2009	2008	2007	2006	2005	2004	2001-2003
-------------------------	----------------------	----------------------	----------------------	----------------------	----------------------	----------------------	----------------------	----------------------	----------------------	----------------------	----------------------	----------------------	---------------------------

2015: Free-Response Questions

Questions	Scoring	Samples and Commentary	Score Distributions
Free-Response Questions	Scoring Guidelines	Sample Responses Q1 Sample Responses Q2 Sample Responses Q3	

2006 AP[®] HUMAN GEOGRAPHY FREE-RESPONSE QUESTIONS

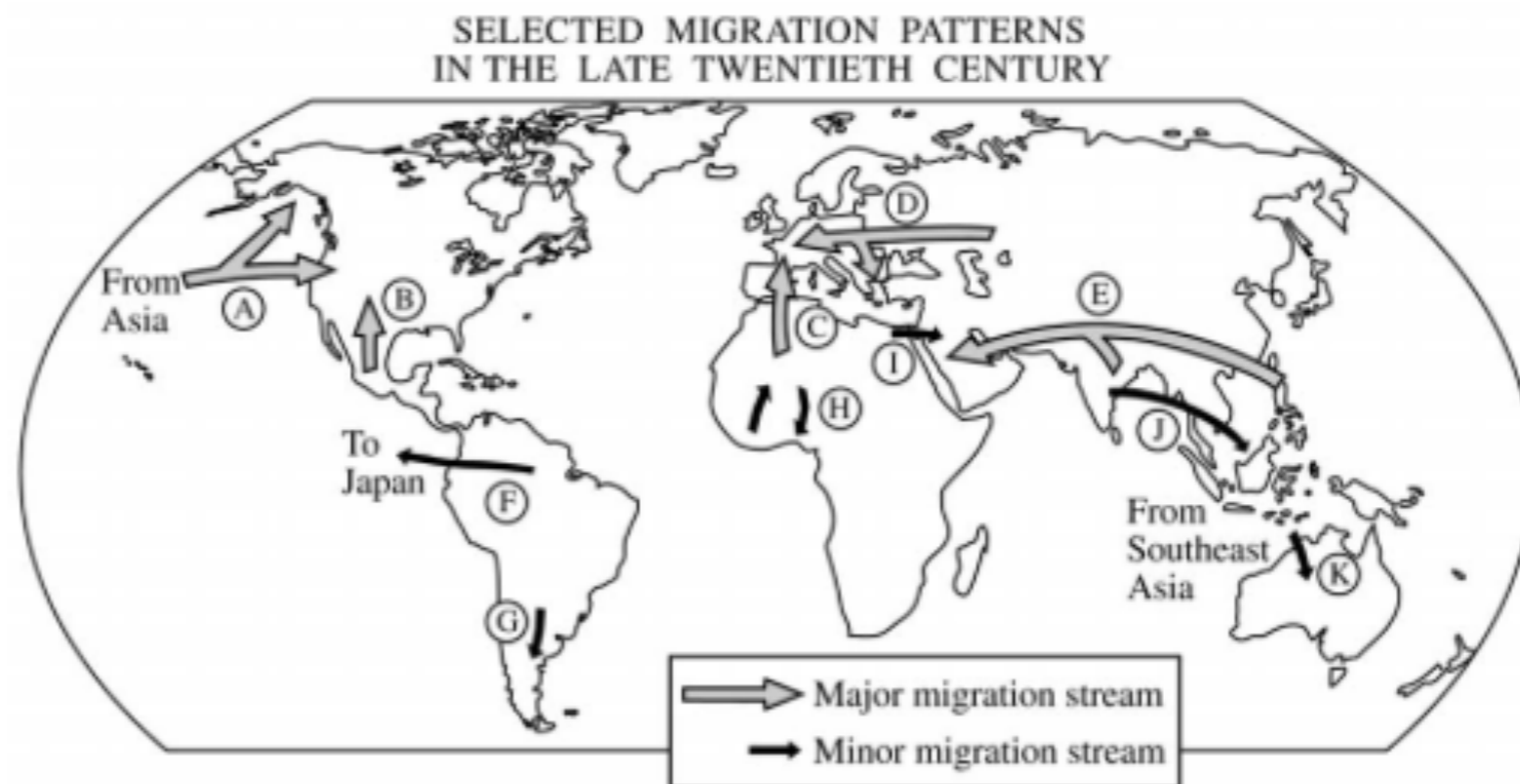
HUMAN GEOGRAPHY

SECTION II

Time—75 minutes

Percent of total grade—50

Directions: You have 75 minutes to answer all three of the following questions. It is recommended that you spend approximately one-third of your time (25 minutes) on each question. It is suggested that you take up to 5 minutes of this time to plan and outline each answer. While a formal essay is not required, it is not enough to answer a question by merely listing facts. Illustrate your answers with substantive geographic examples where appropriate. Be sure that you number each of your answers, including individual parts, in the answer booklet as the questions are numbered below.



1. International migration in the late twentieth century illustrates many important geographic principles.
 - A. Define each of the following principles.
 1. core-periphery
 2. distance decay
 3. chain migration

2006 AP[®] HUMAN GEOGRAPHY FREE-RESPONSE QUESTIONS

HUMAN GEOGRAPHY

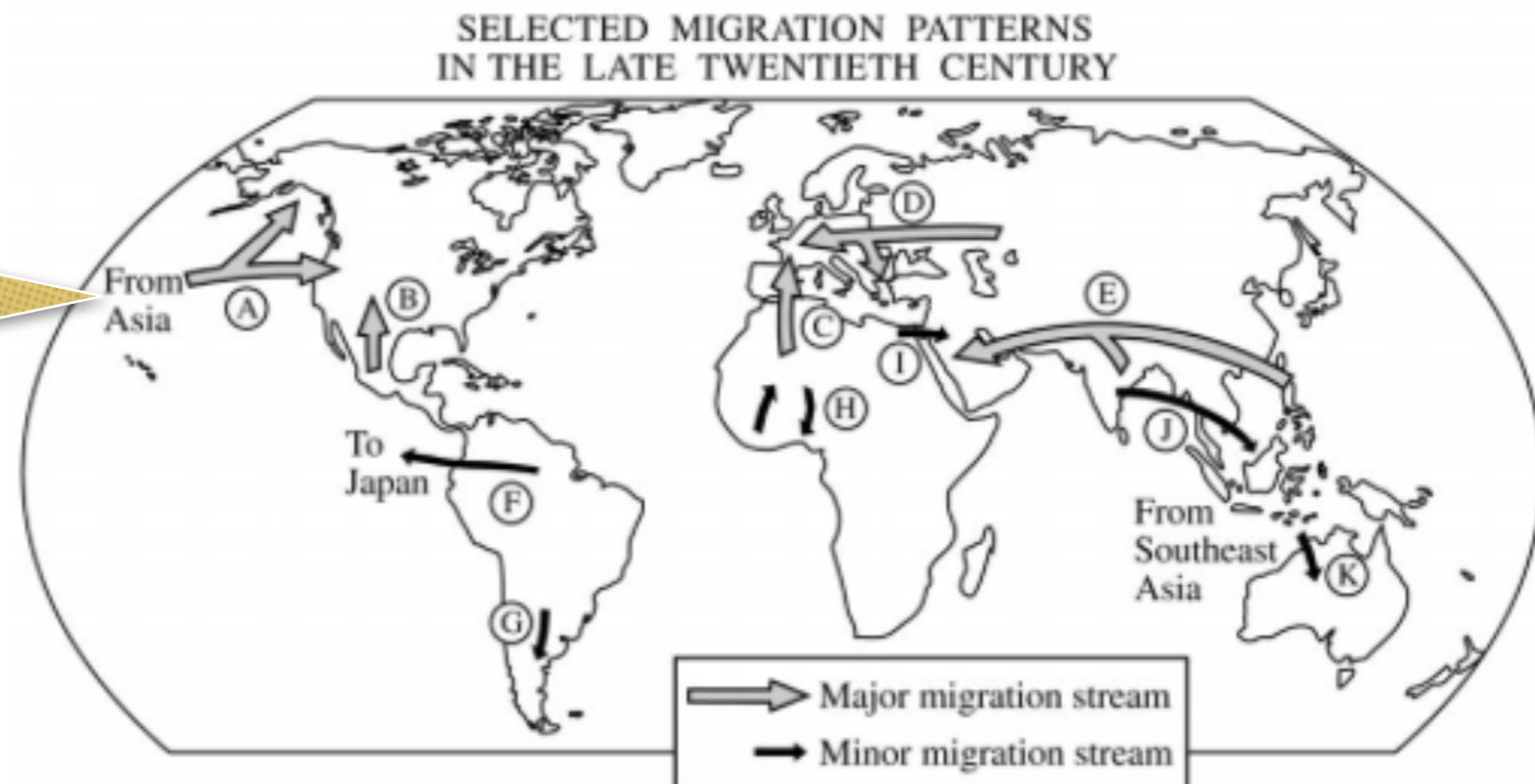
SECTION II

Time—75 minutes

Percent of total grade—50

Directions: You have 75 minutes to answer all three of the following questions. It is recommended that you spend approximately one-third of your time (25 minutes) on each question. It is suggested that you take up to 5 minutes of this time to plan and outline each answer. While a formal essay is not required, it is not enough to answer a question by merely listing facts. Illustrate your answers with substantive geographic examples where appropriate. Be sure that you number each of your answers, including individual parts, in the answer booklet as the questions are numbered below.

**Where are
Asians in
the United
States?**



1. International migration in the late twentieth century illustrates many important geographic principles.
 - A. Define each of the following principles.
 1. core-periphery
 2. distance decay
 3. chain migration