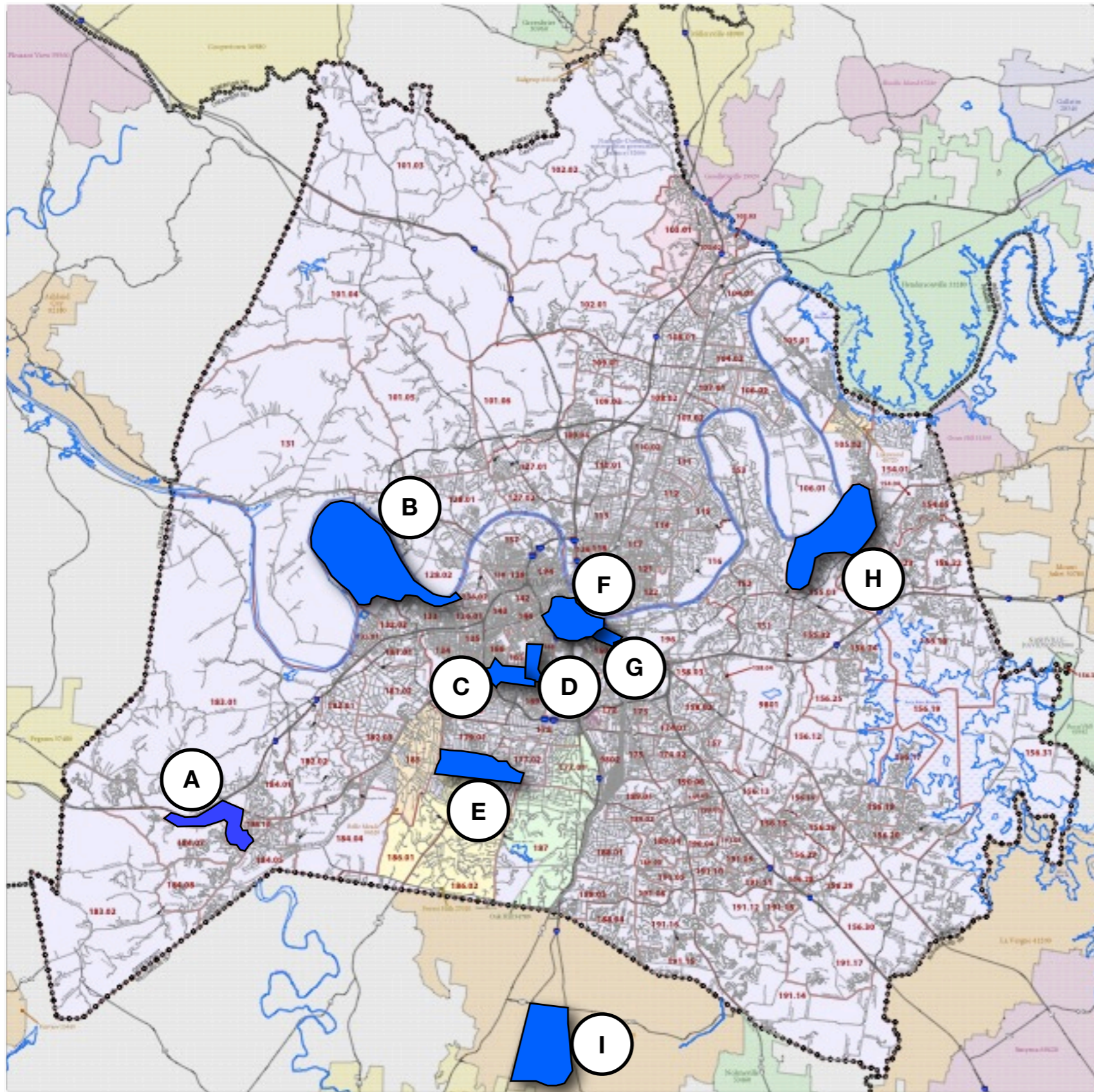


A photograph of the Nashville, Tennessee skyline. The AT&T Building, a prominent skyscraper with a distinctive top, is the central focus. Other buildings of varying heights and styles are visible in the background. The sky is clear and blue. The foreground shows a street with traffic lights, street lamps, and some pedestrians.

Nashville Metropolitan Area

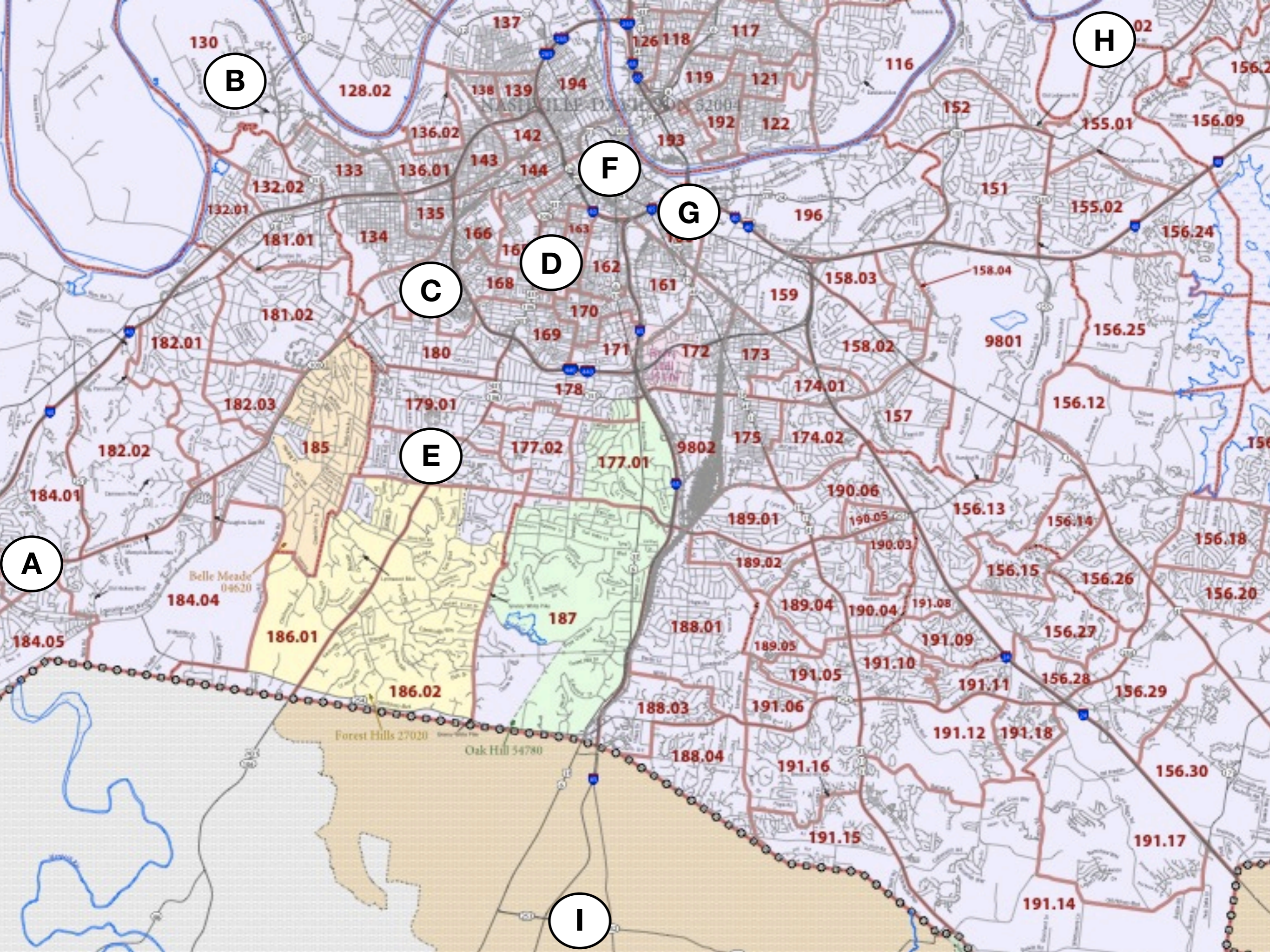
Population Pyramid Activity

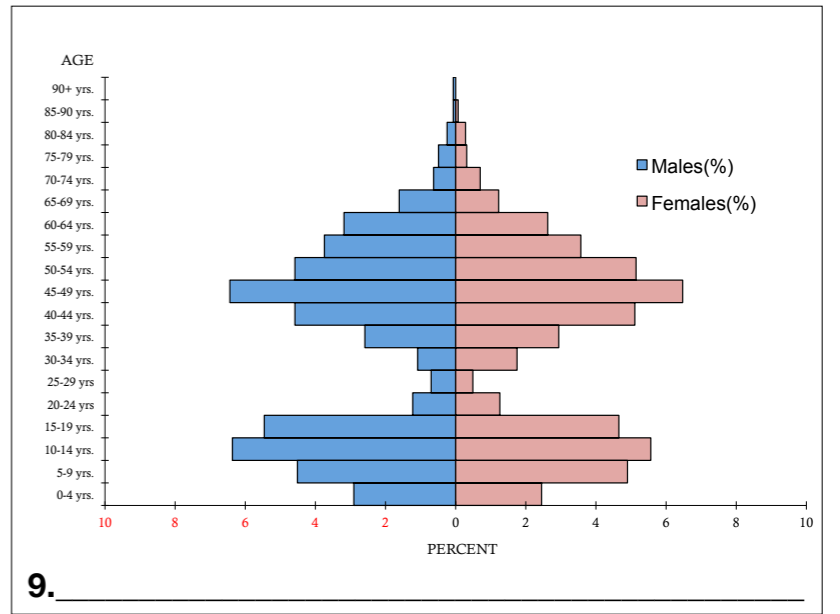
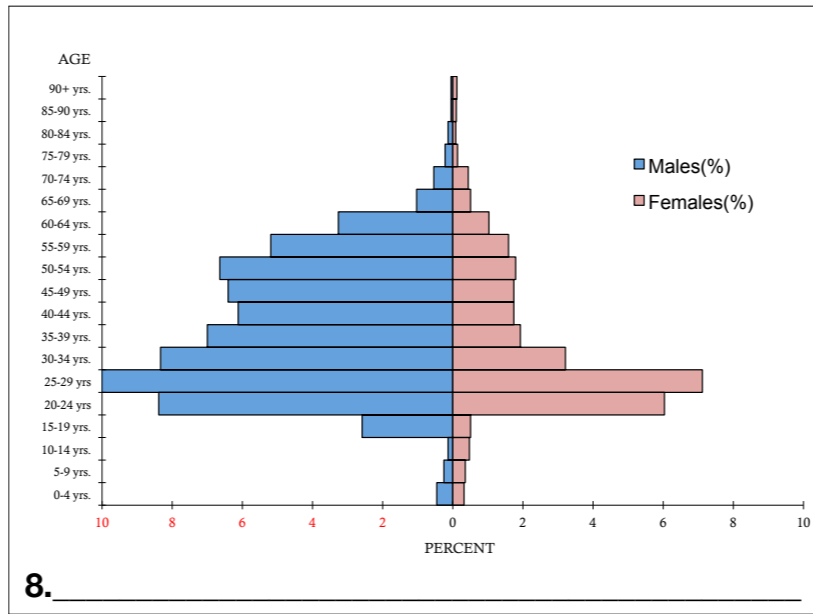
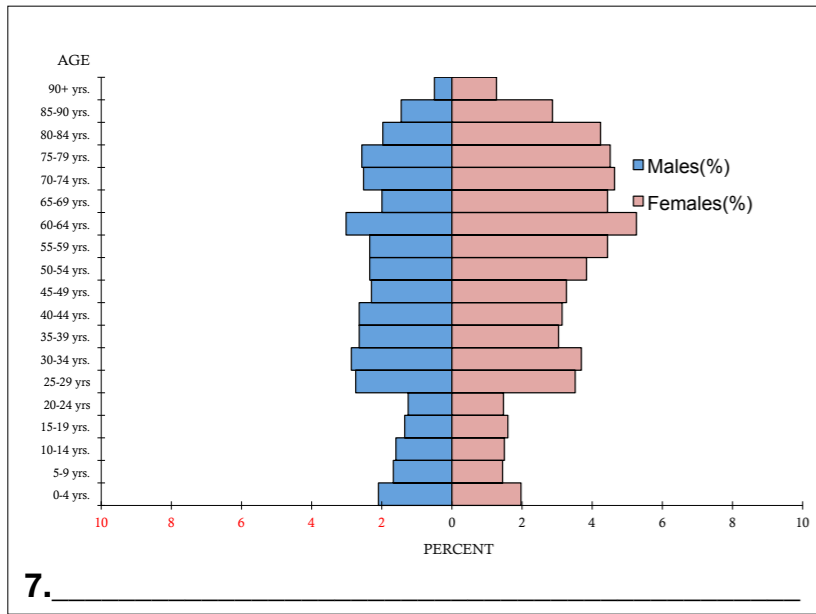
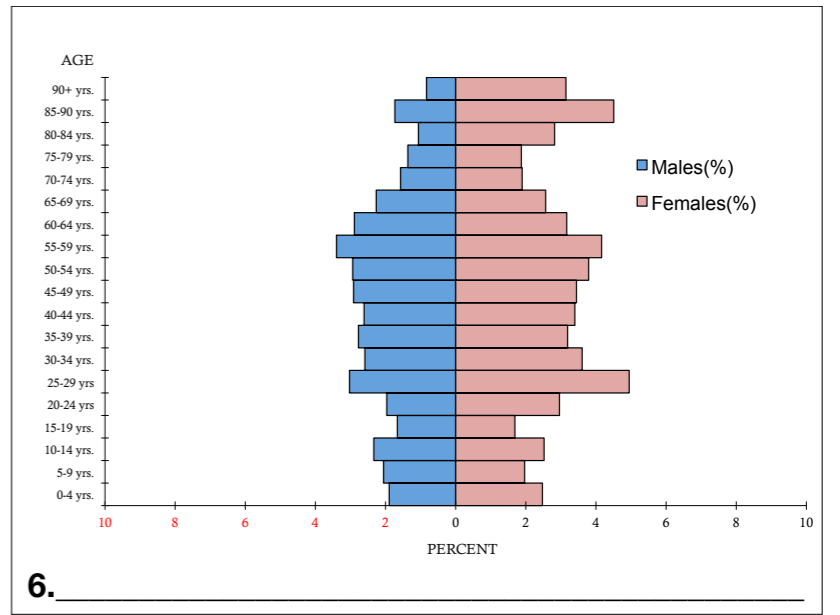
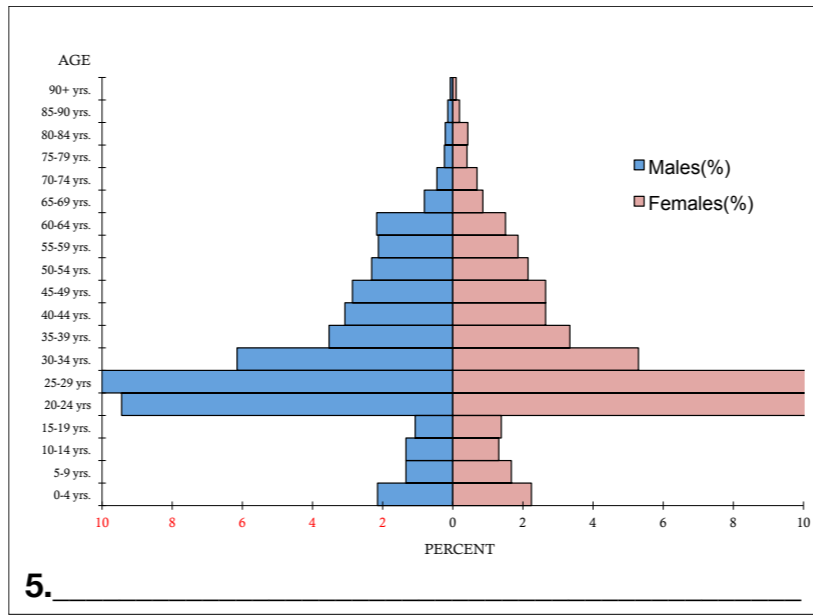
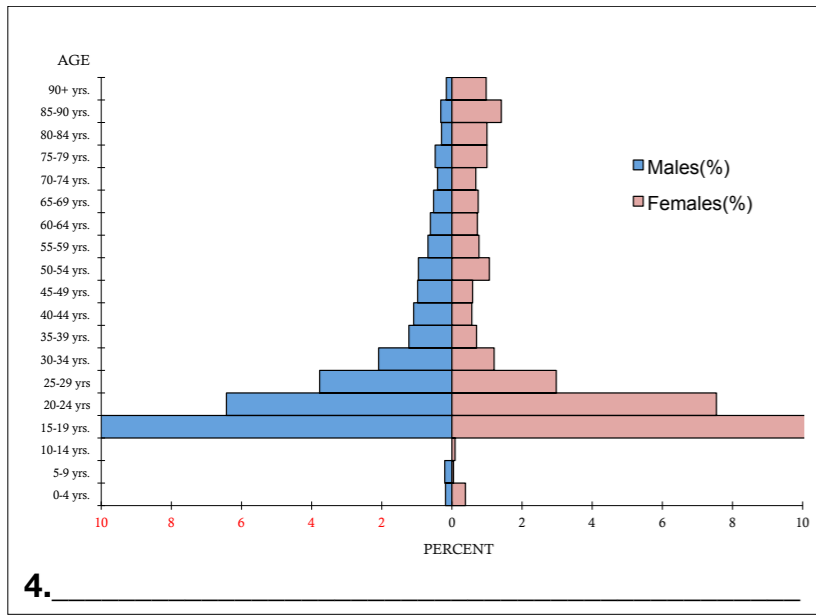
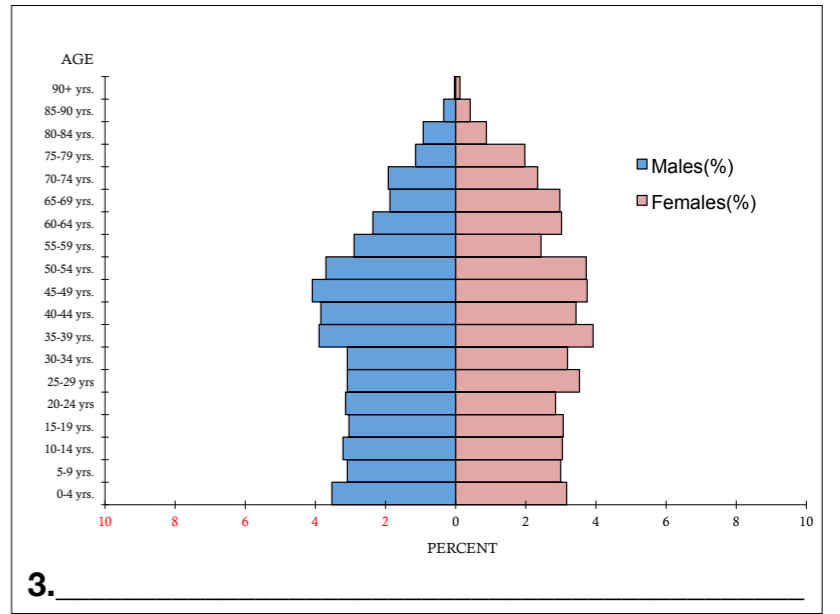
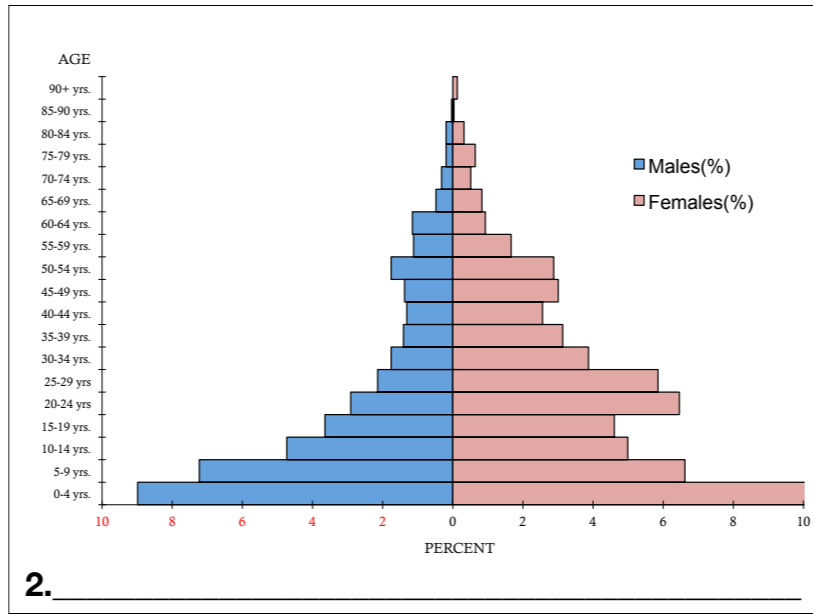
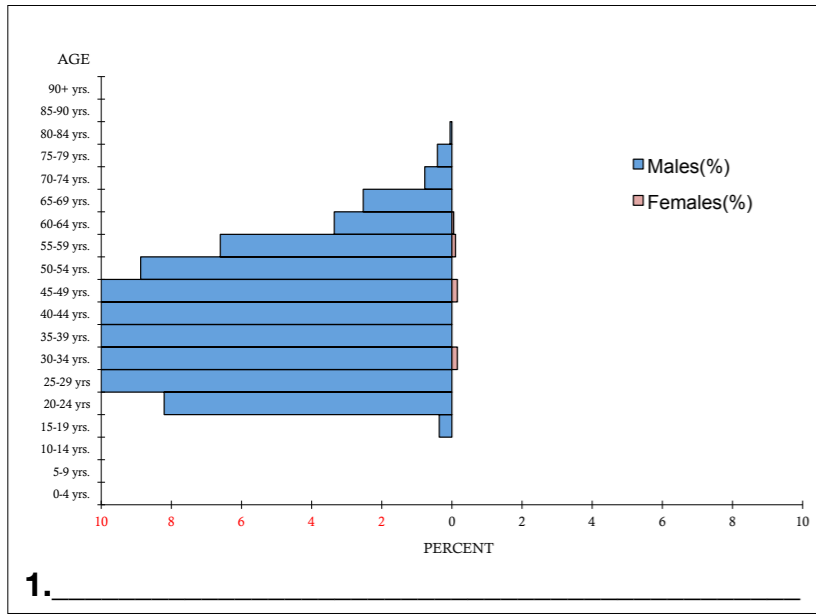




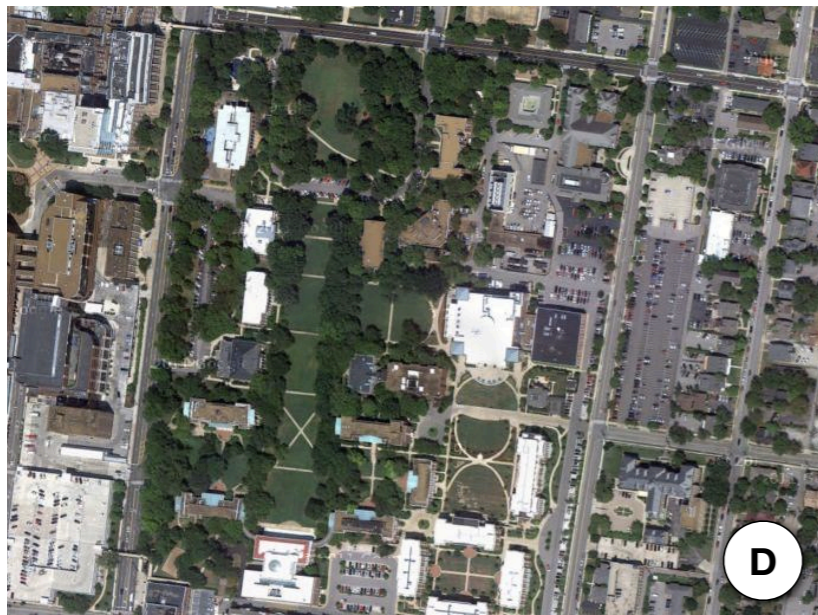
SELECTED POPULATION PYRAMIDS IN THE NASHVILLE METROPOLITAN AREA

Directions: Match up each population pyramid with the correct letter on the map.

1		
2		
3		
4		
5		
6		
7		
8		
9		









A



B




© 2008 Google





D



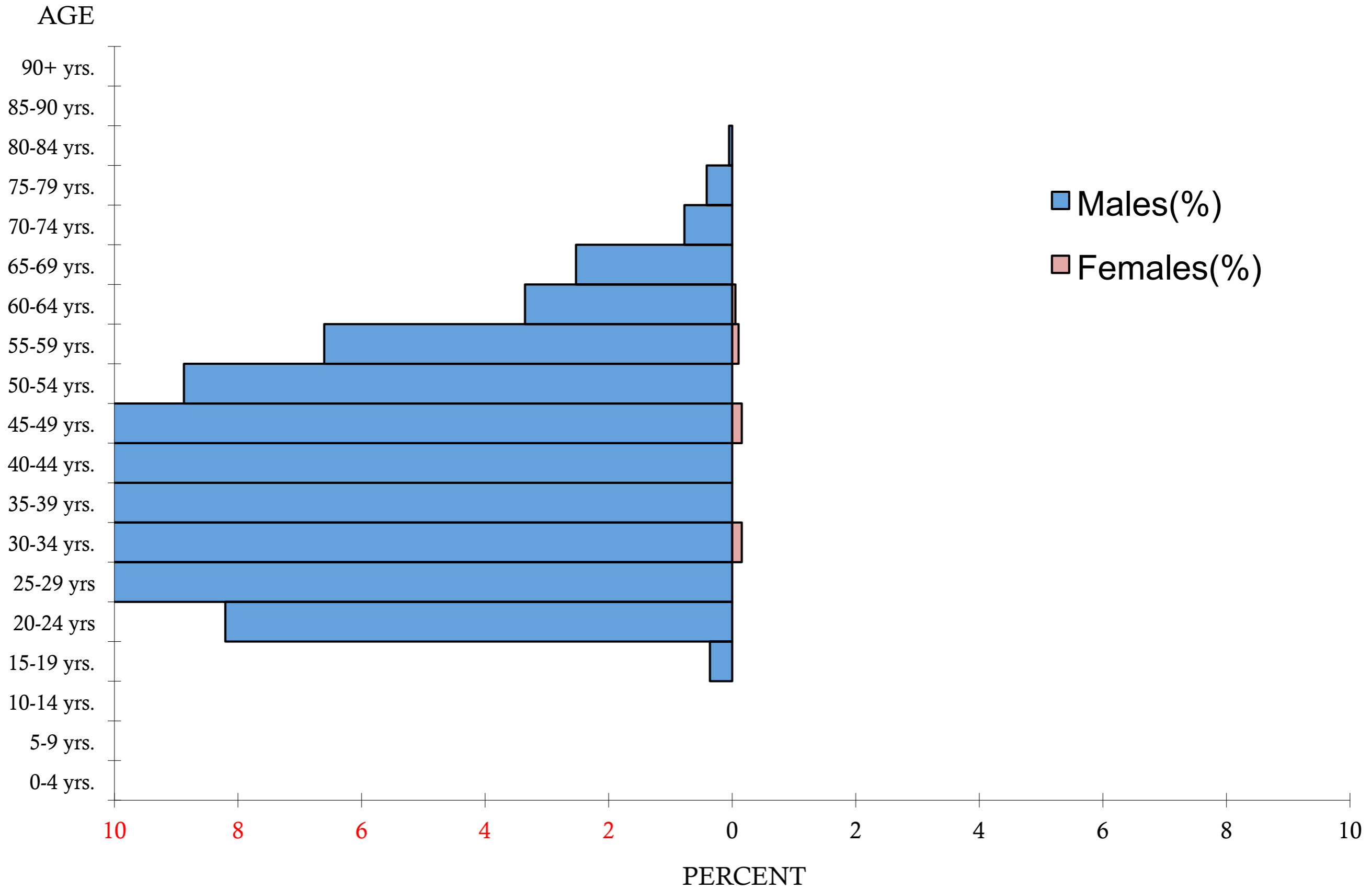


F



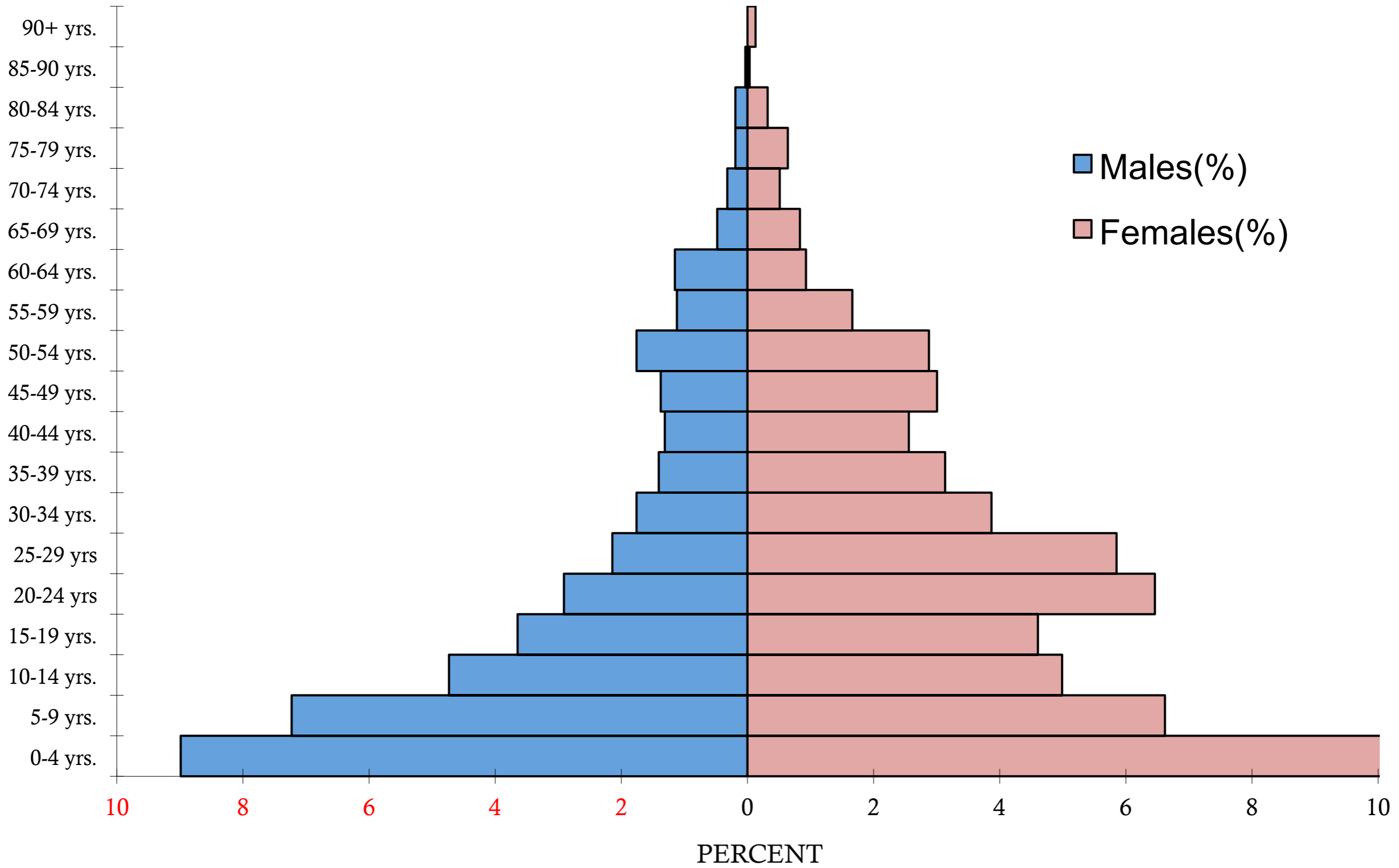




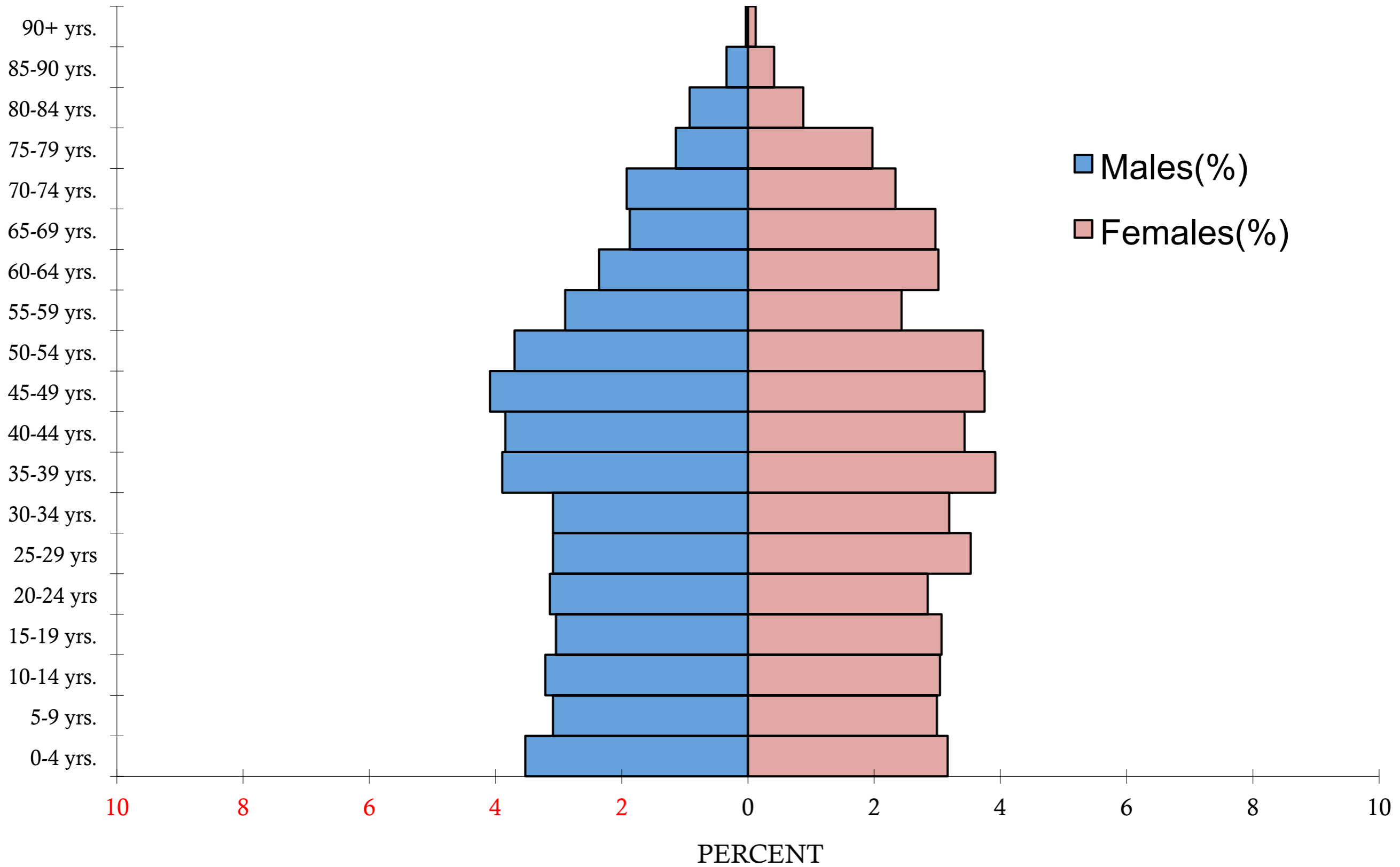


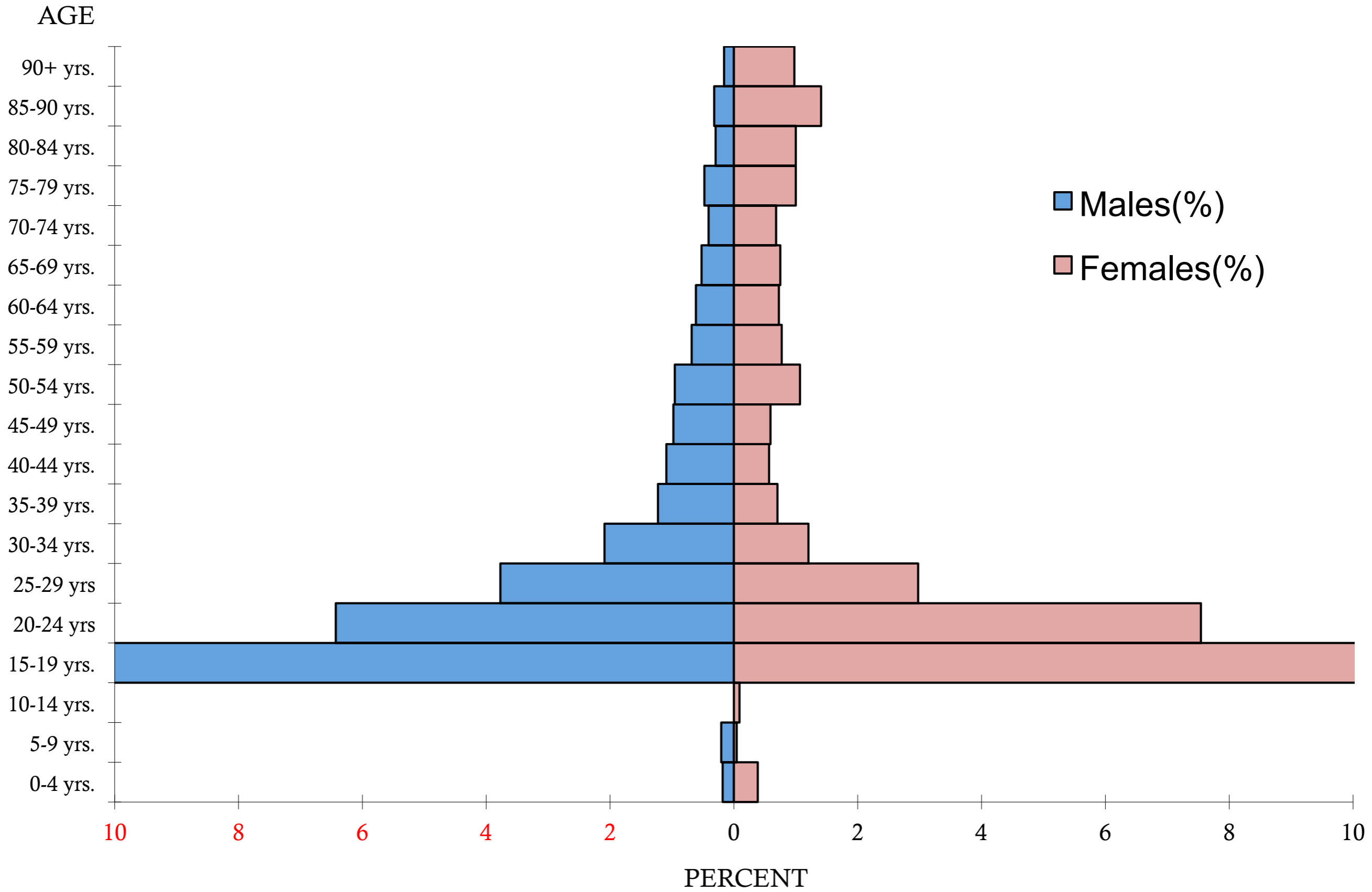
1.

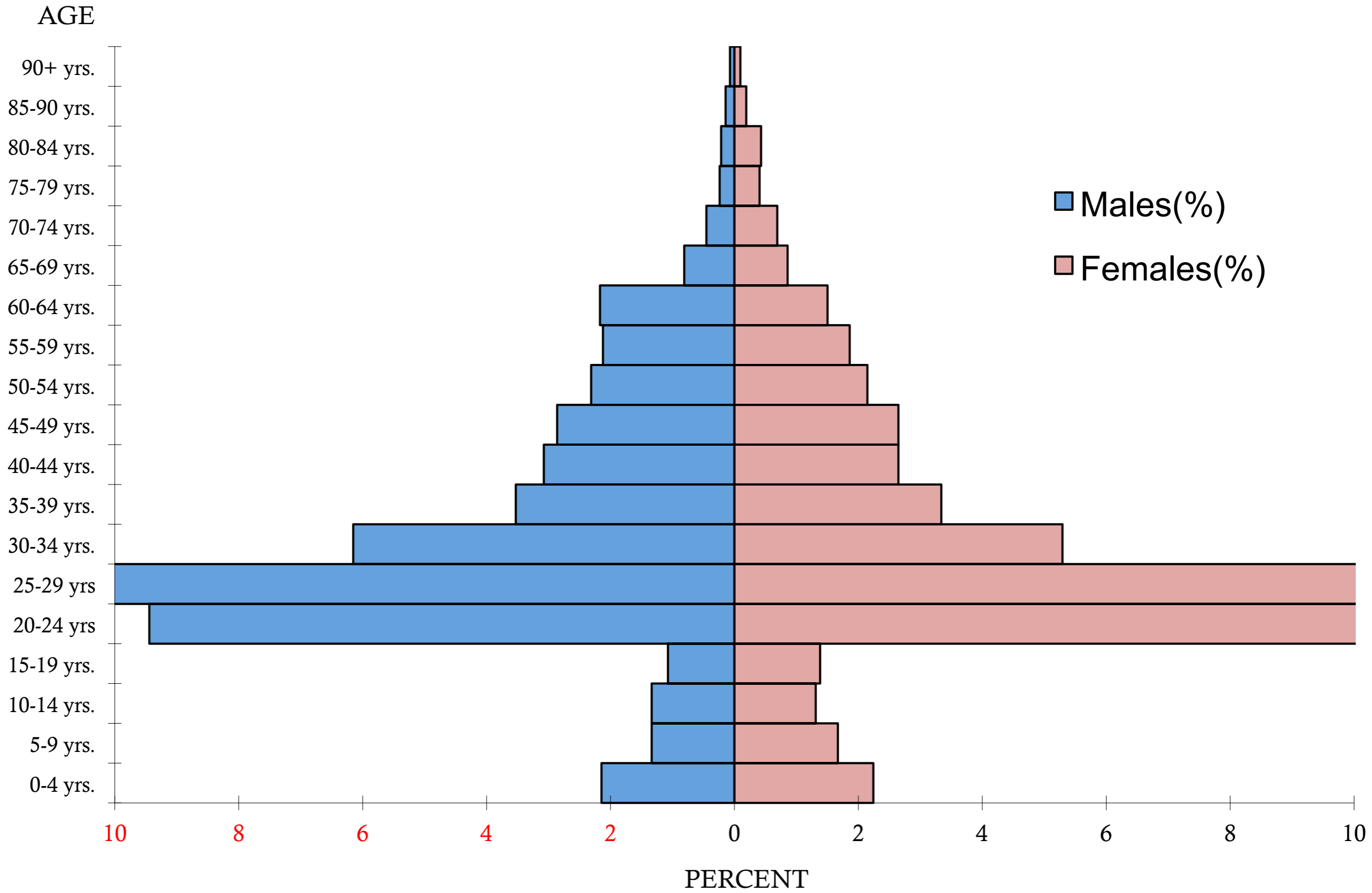
AGE



AGE

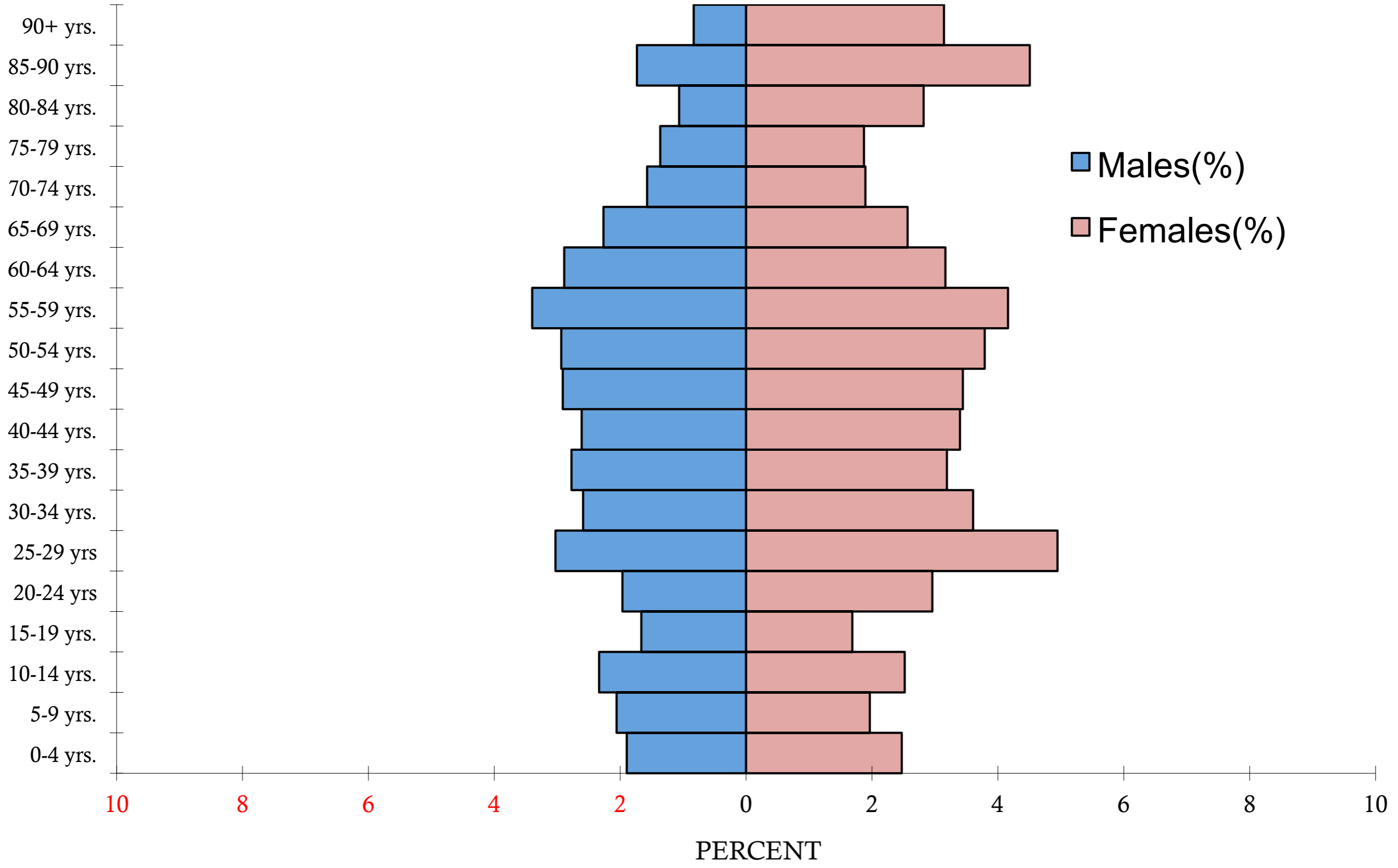




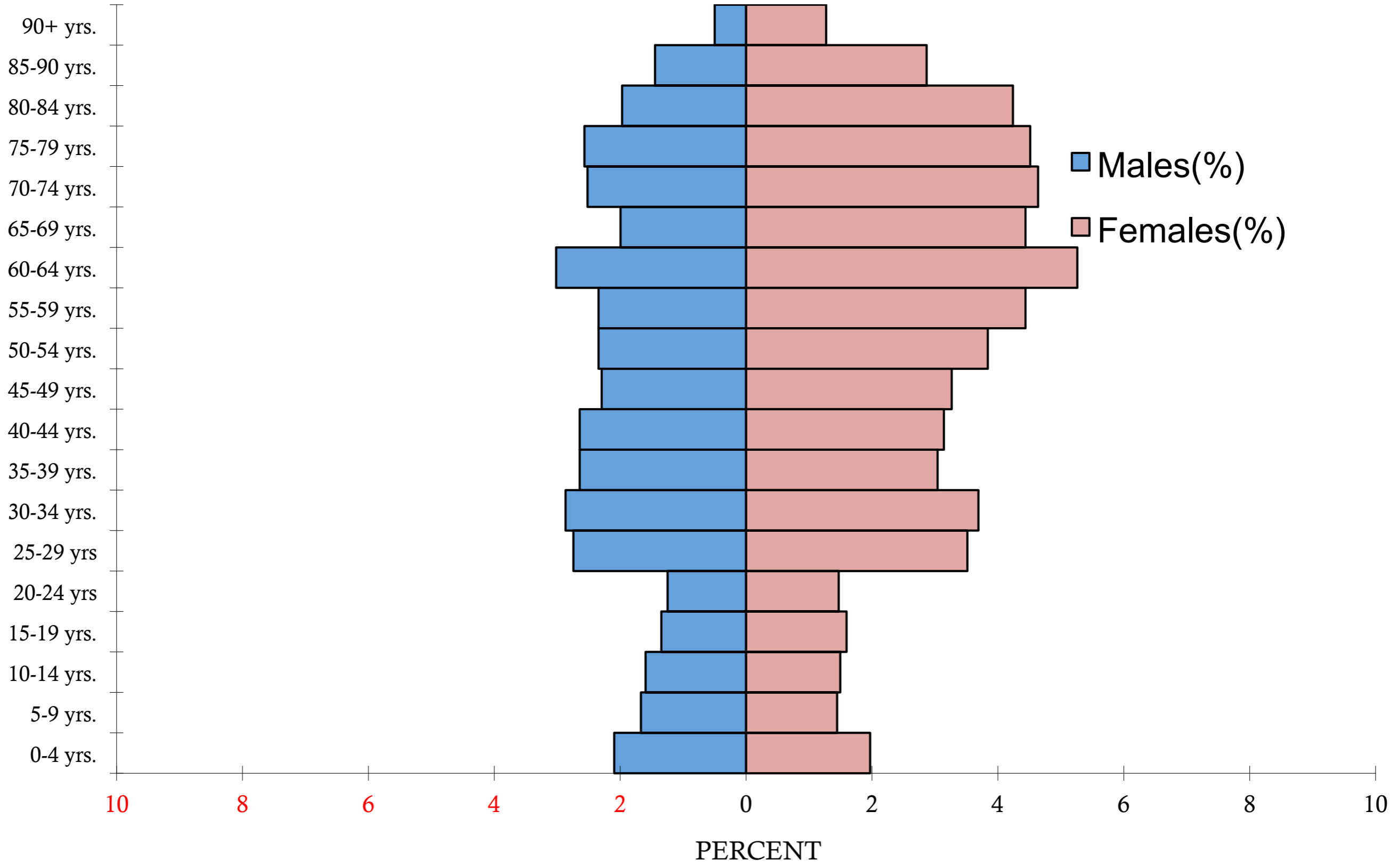


5.

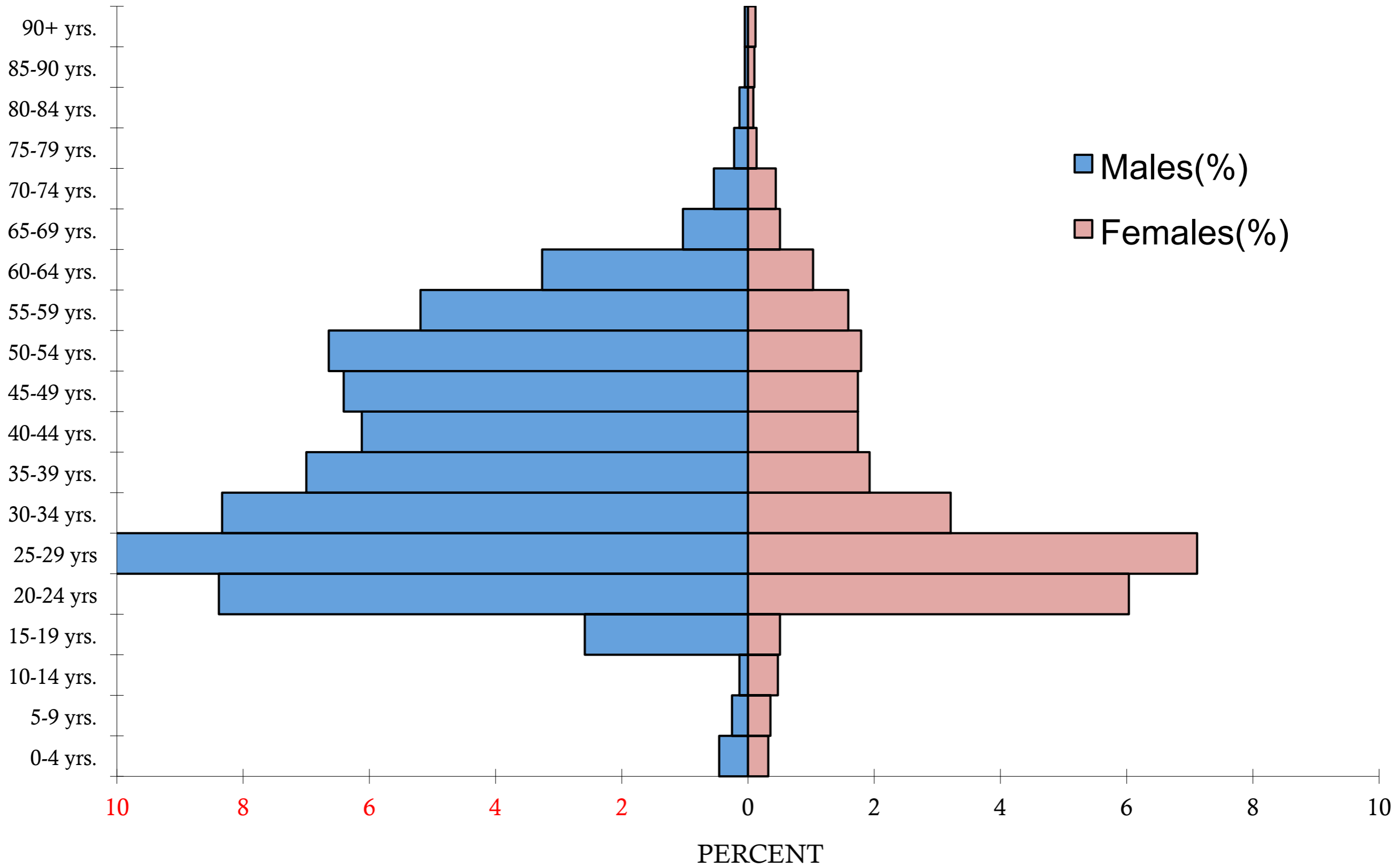
AGE



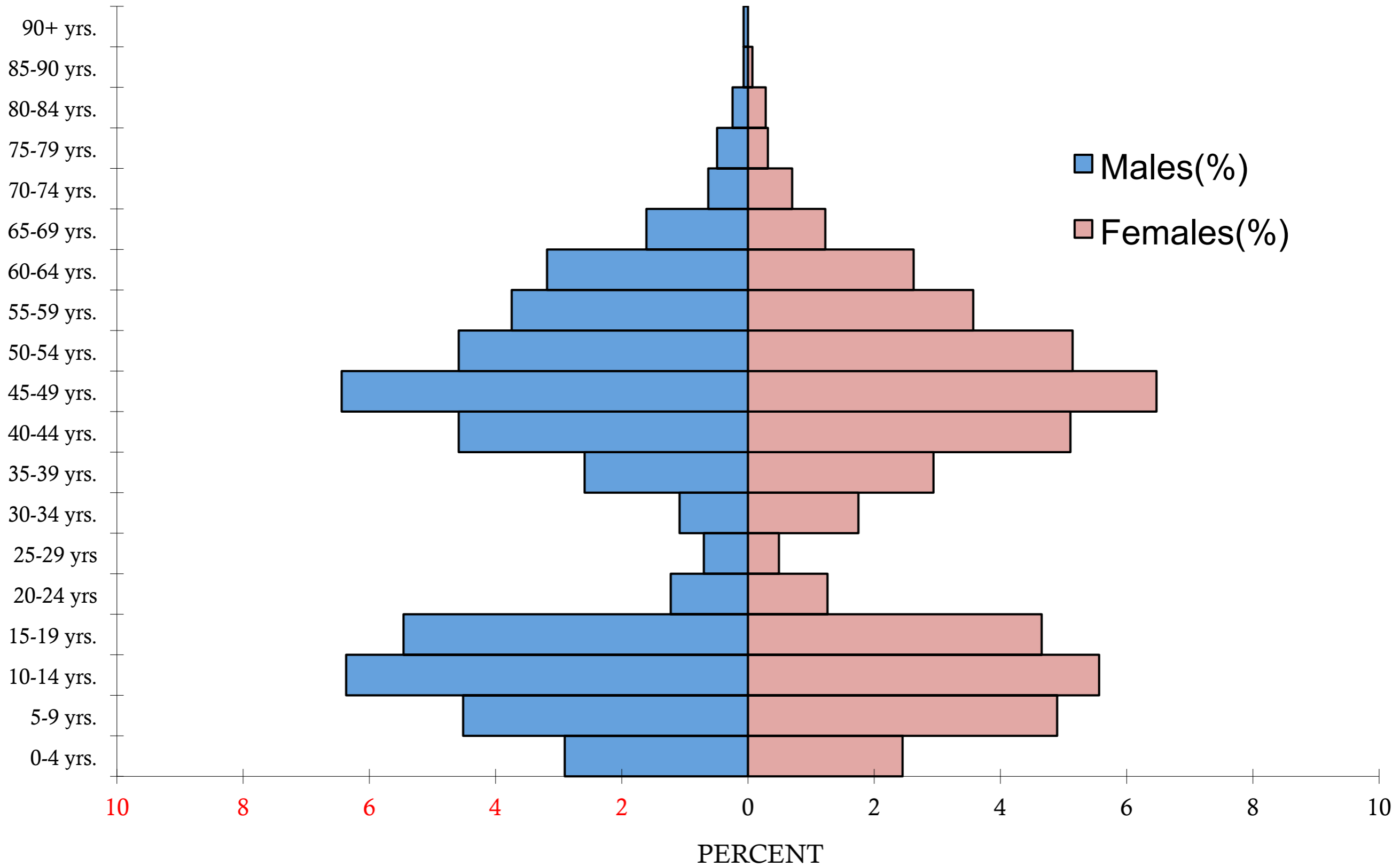
AGE

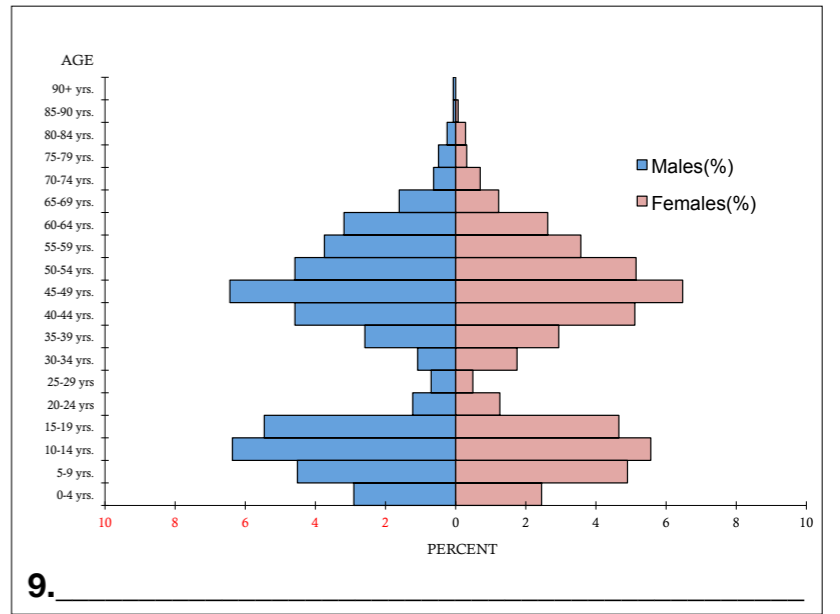
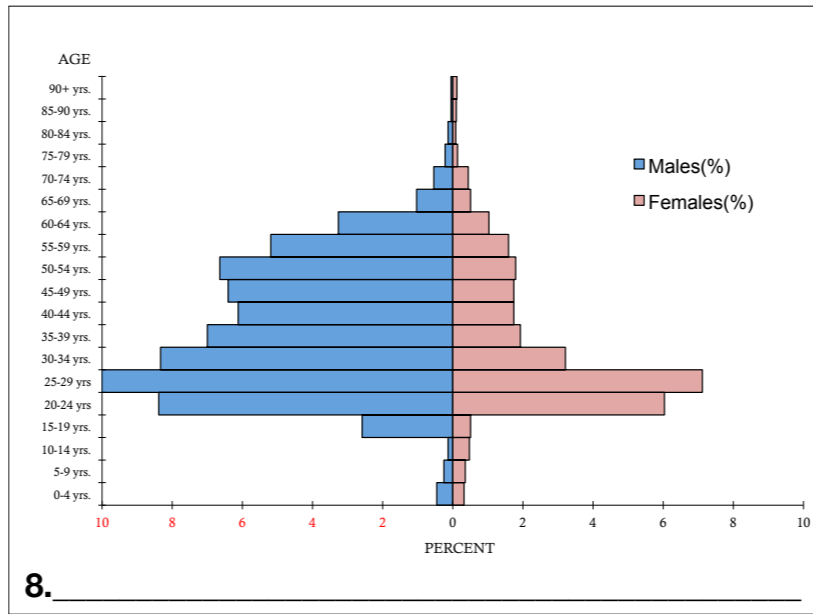
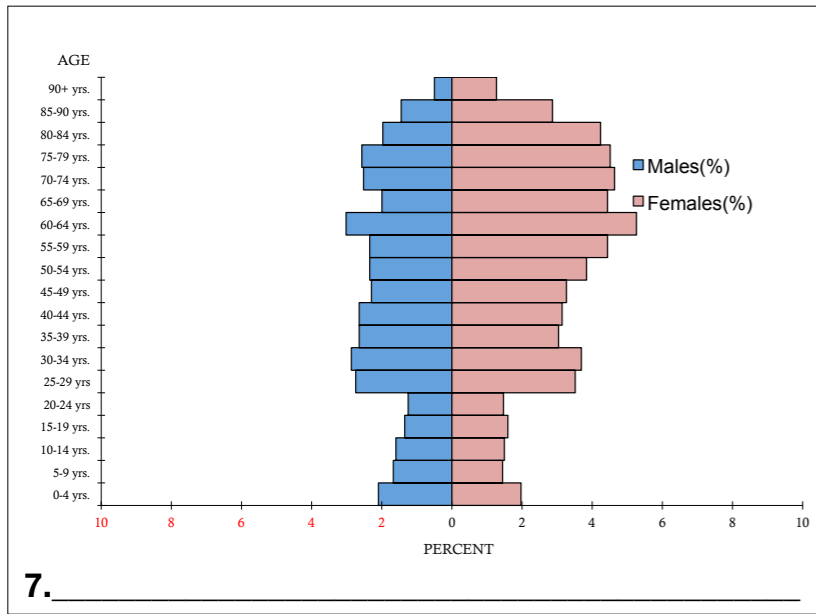
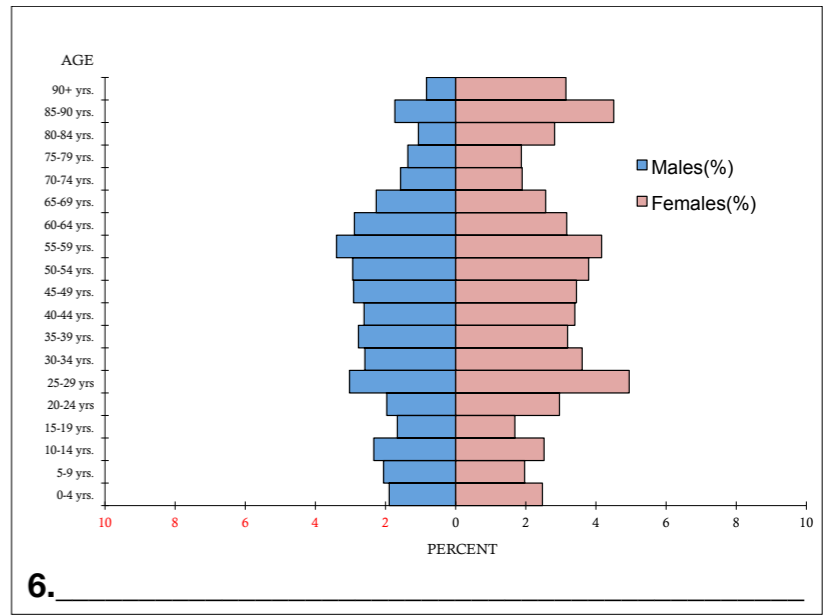
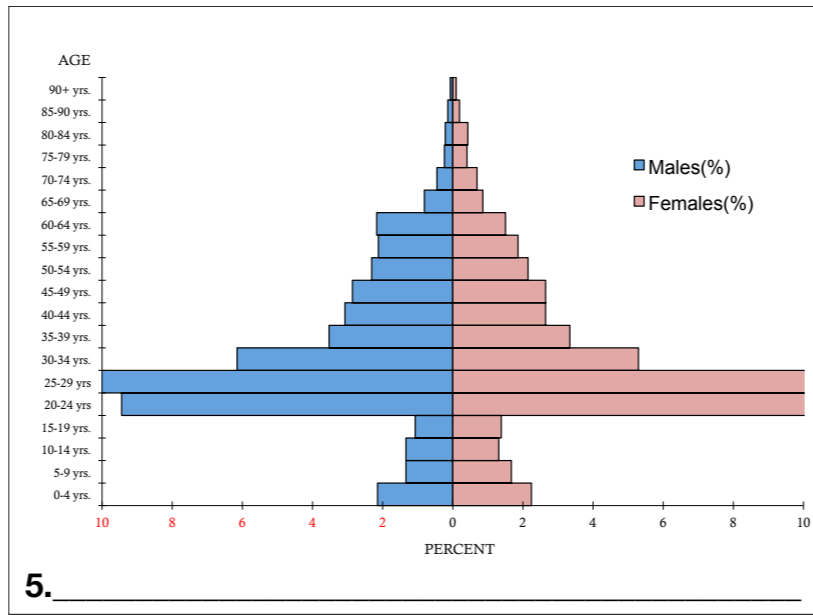
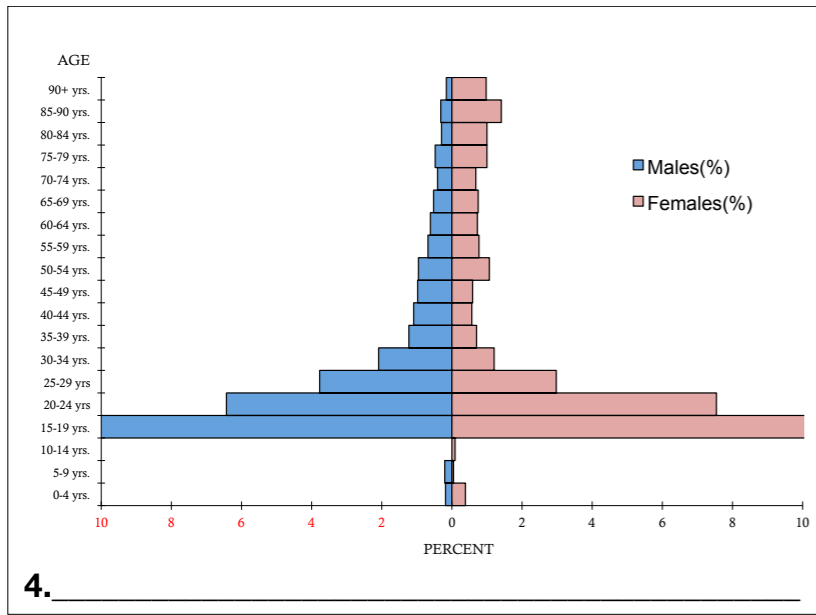
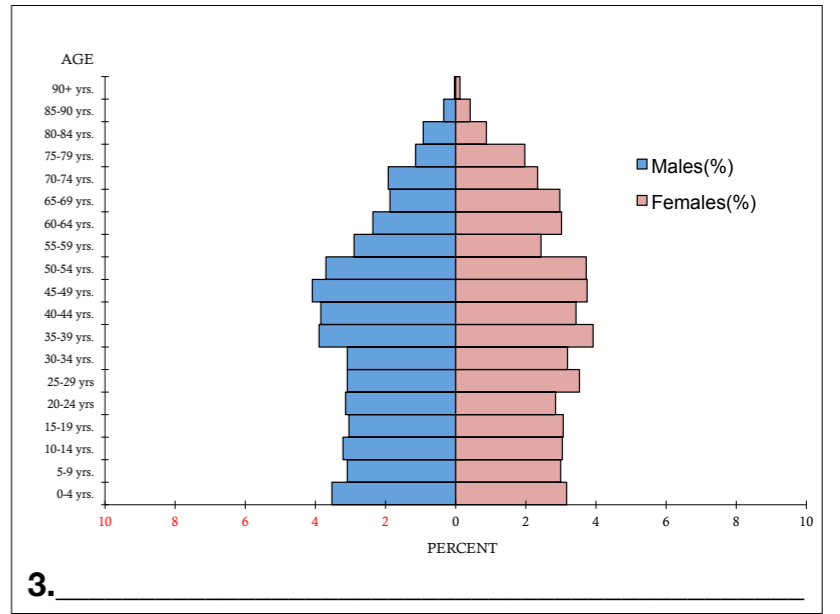
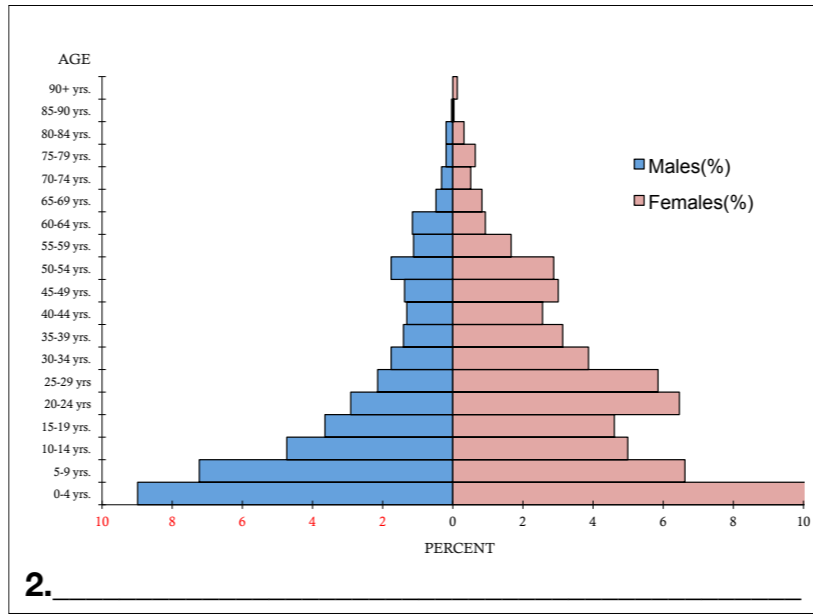
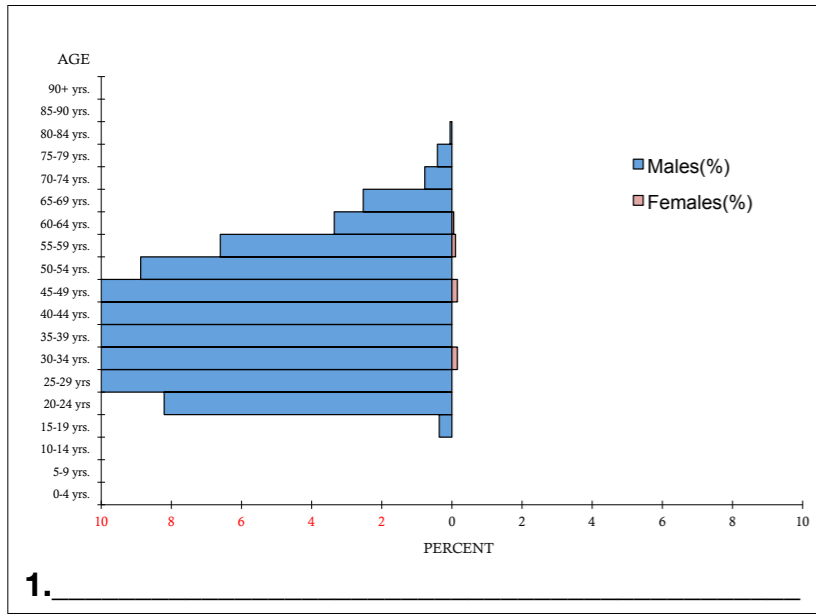


AGE



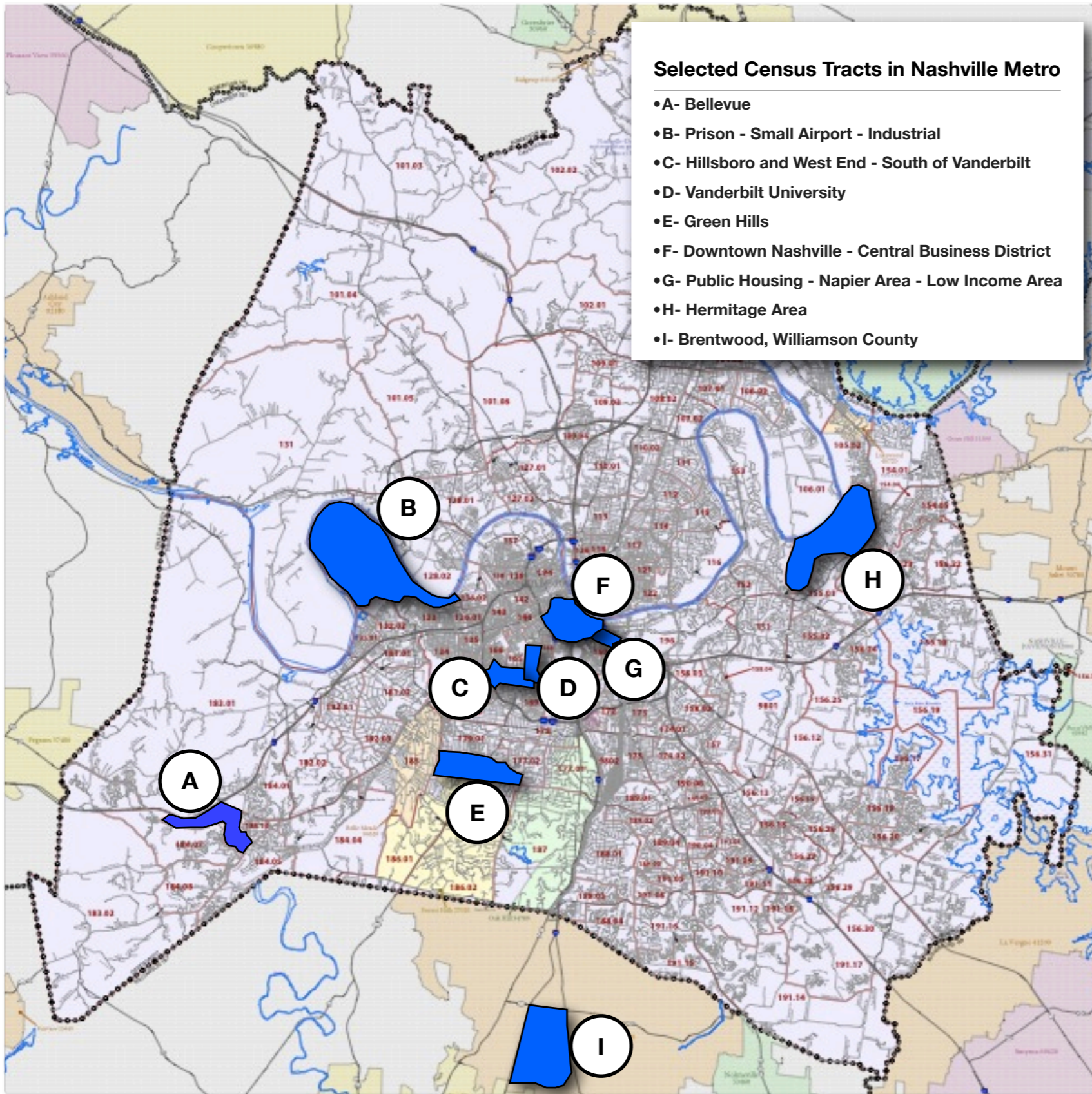
AGE





Selected Census Tracts in Nashville Metro

- A- Bellevue
- B- Prison - Small Airport - Industrial
- C- Hillsboro and West End - South of Vanderbilt
- D- Vanderbilt University
- E- Green Hills
- F- Downtown Nashville - Central Business District
- G- Public Housing - Napier Area - Low Income Area
- H- Hermitage Area
- I- Brentwood, Williamson County



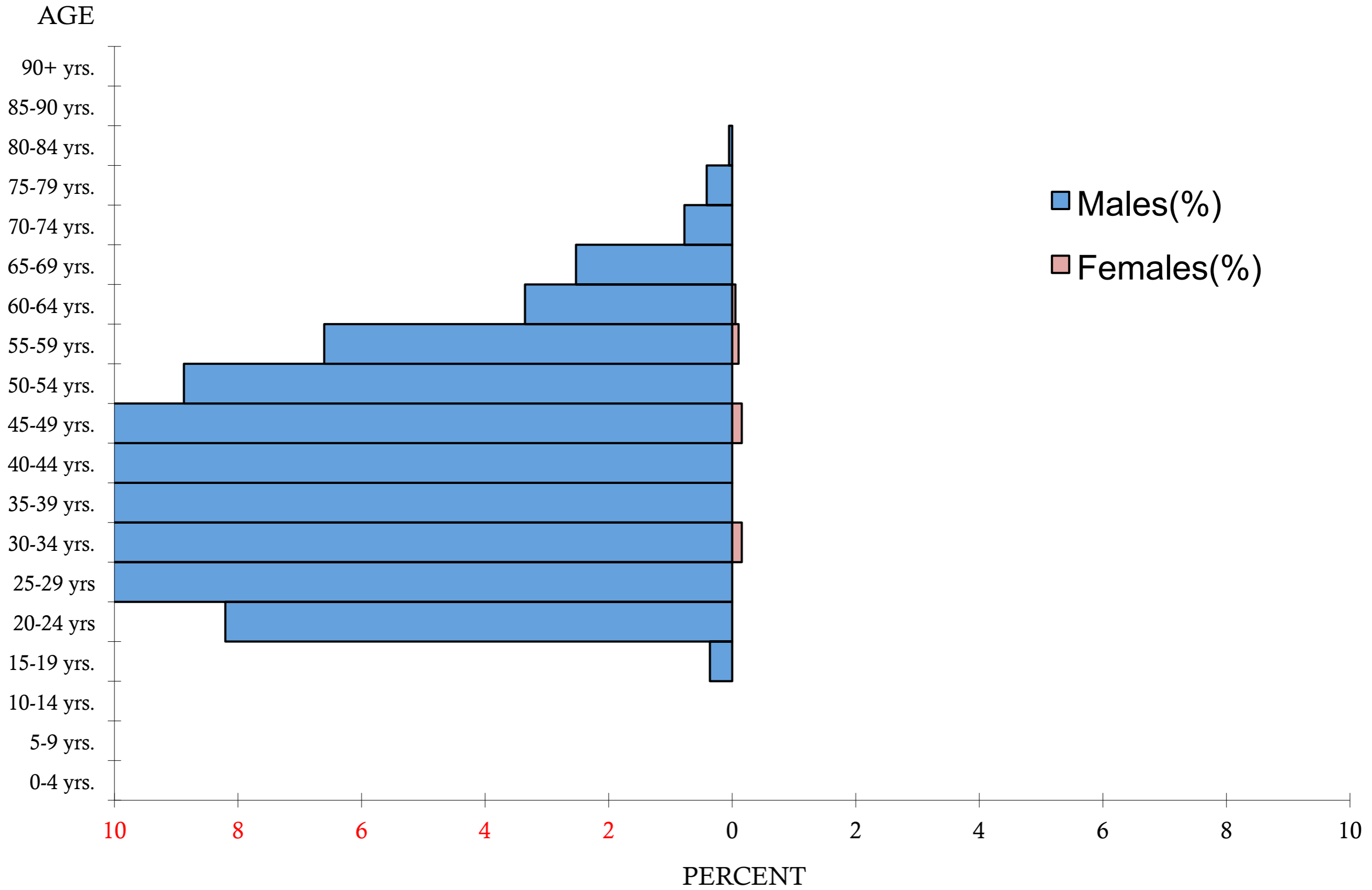
SELECTED POPULATION PYRAMIDS IN THE NASHVILLE METROPOLITAN AREA

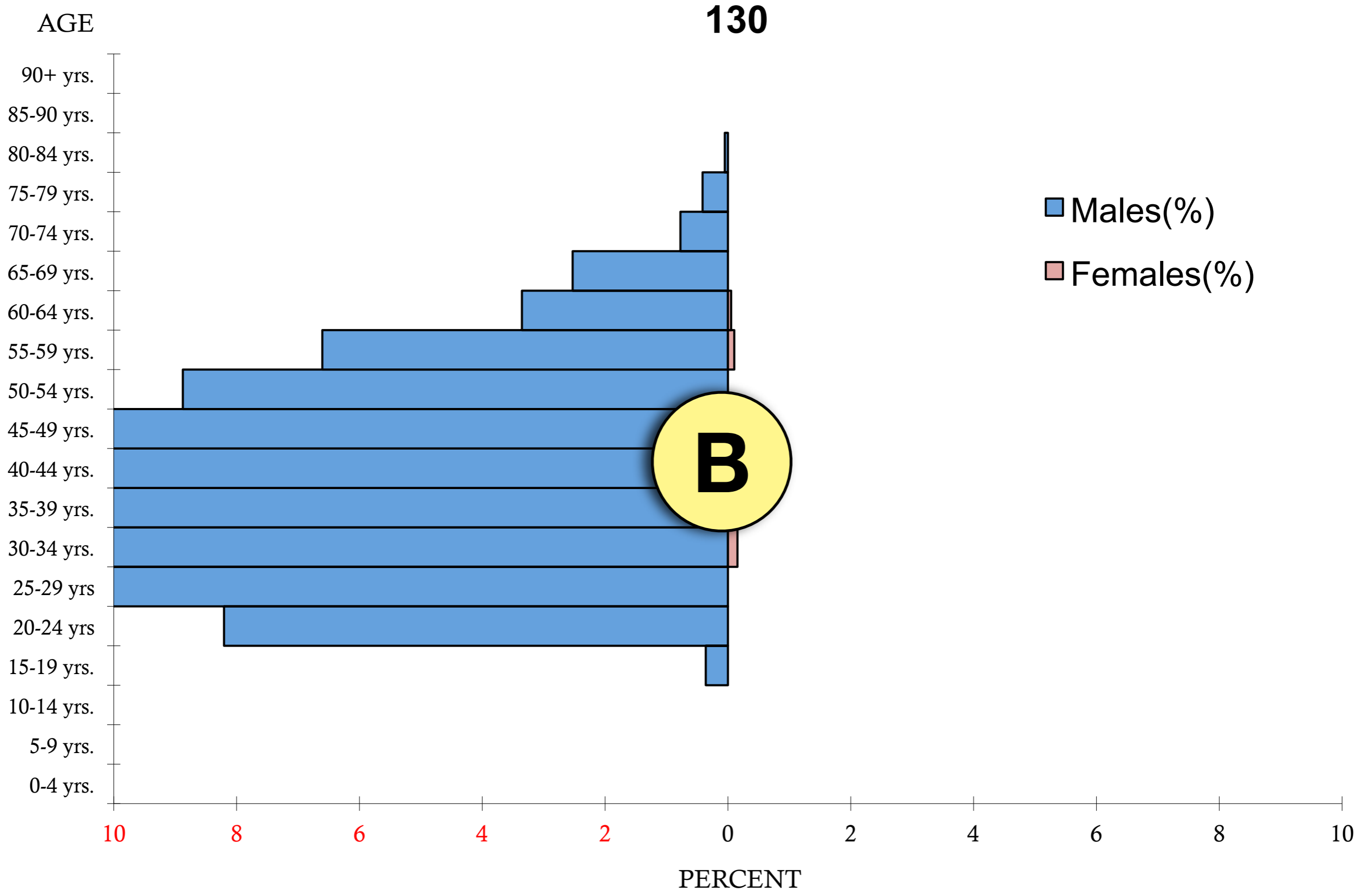
Directions: Match up each population pyramid with the correct letter on the map.

1		
2		
3		
4		
5		
6		
7		
8		
9		

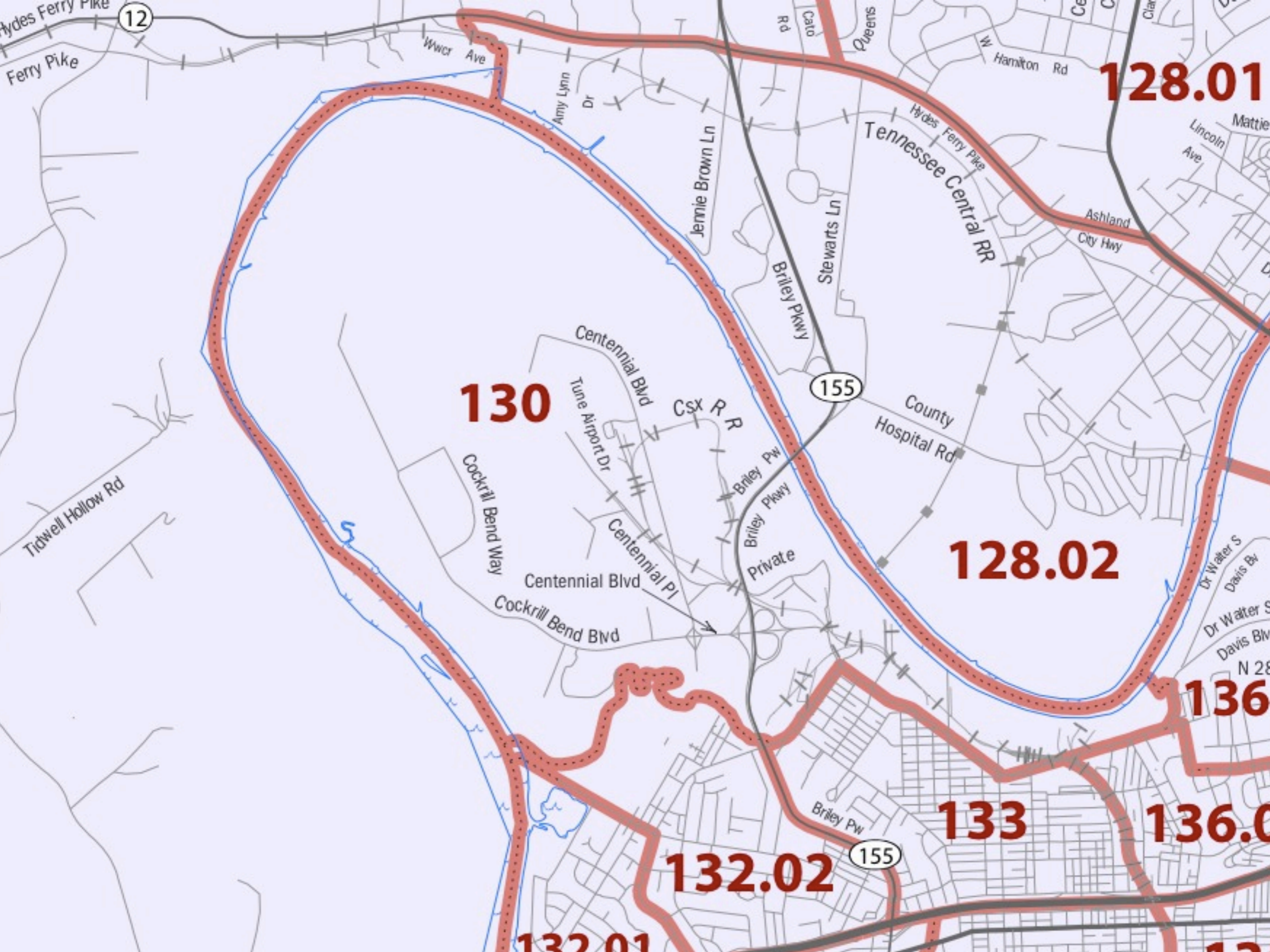
Selected Census Tracts in Nashville Metro

- A- Bellevue - Retirement Community - Middle Class Housing
- B- Prison - Small Airport - Industrial - Few Houses
- C- Hillsboro and West End - South of Vanderbilt - Young Families
- D- Vanderbilt University - College Age Student Housing
- E- Green Hills - High Income - Retirement Homes - Mixed Housing
- F- Downtown Nashville - Central Business District - Condos
- G- Public Housing - Napier Area - Low Income Housing
- H- Hermitage Area - Middle Class Housing
- I- Brentwood, Williamson County - High Income Family Housing





1. Prison - Airport - Industrial - Small Population



128.01

130

128.02

136

133

136.0

132.02

132.01



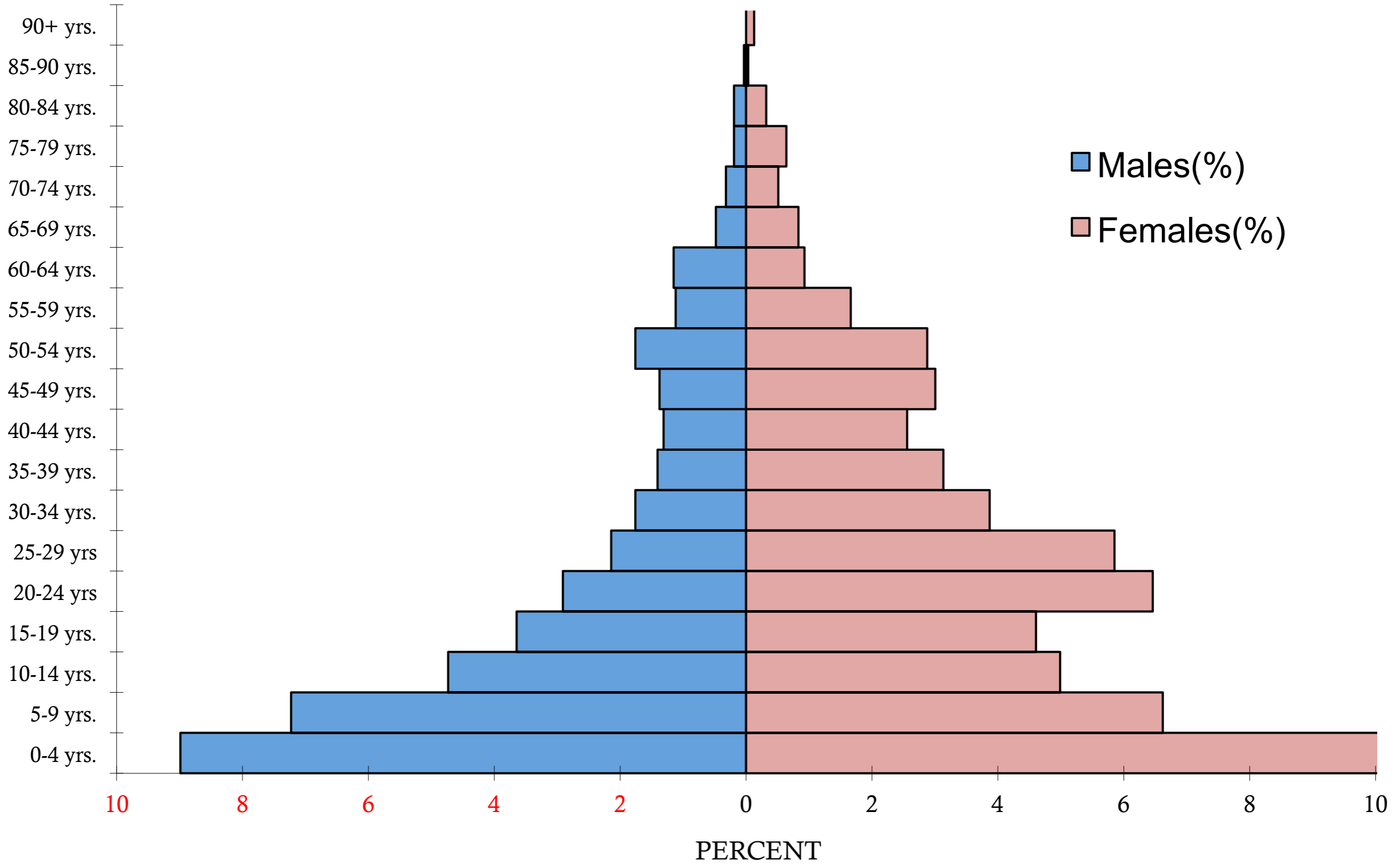


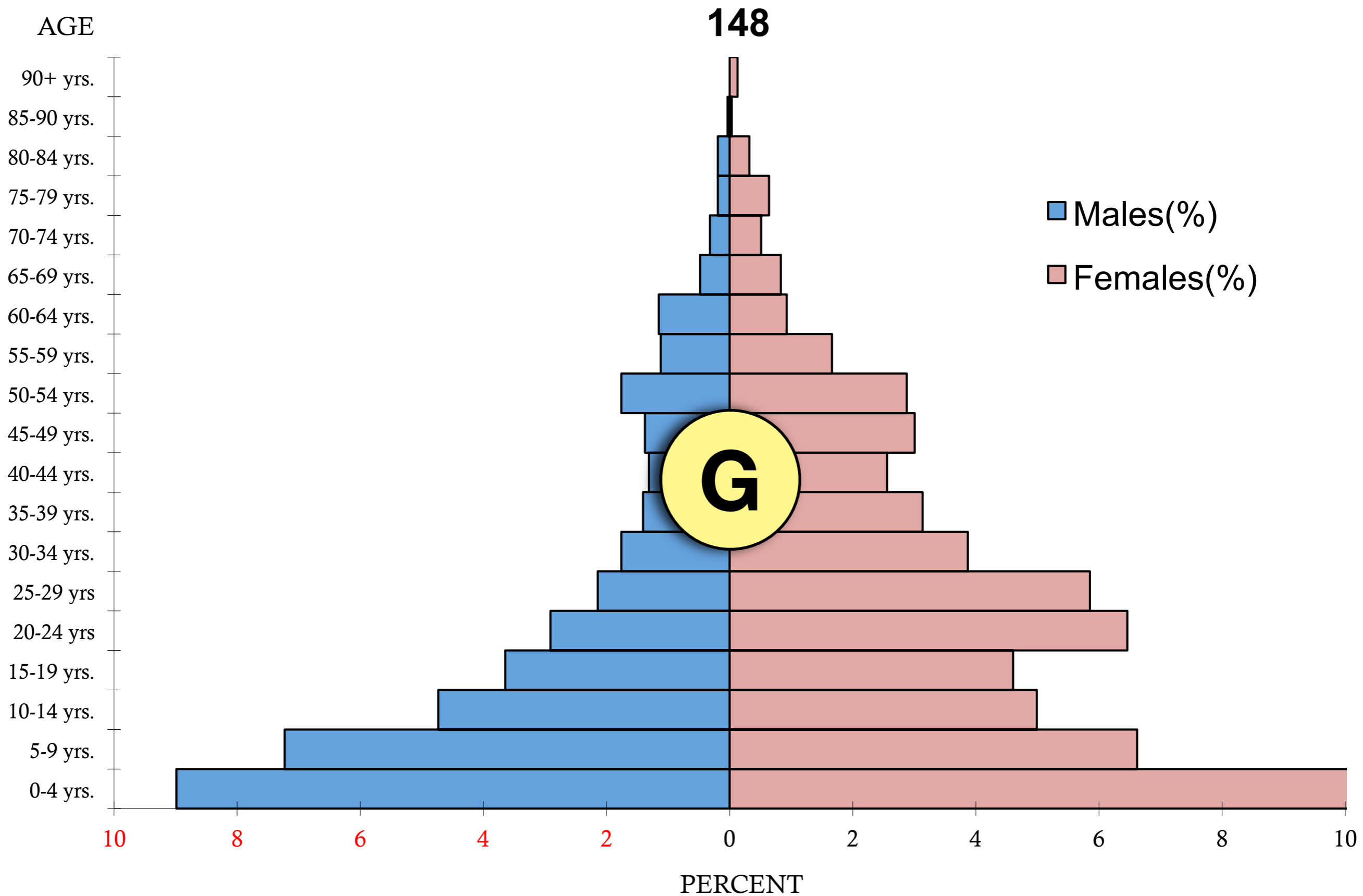


Saturday, June 9, 2012

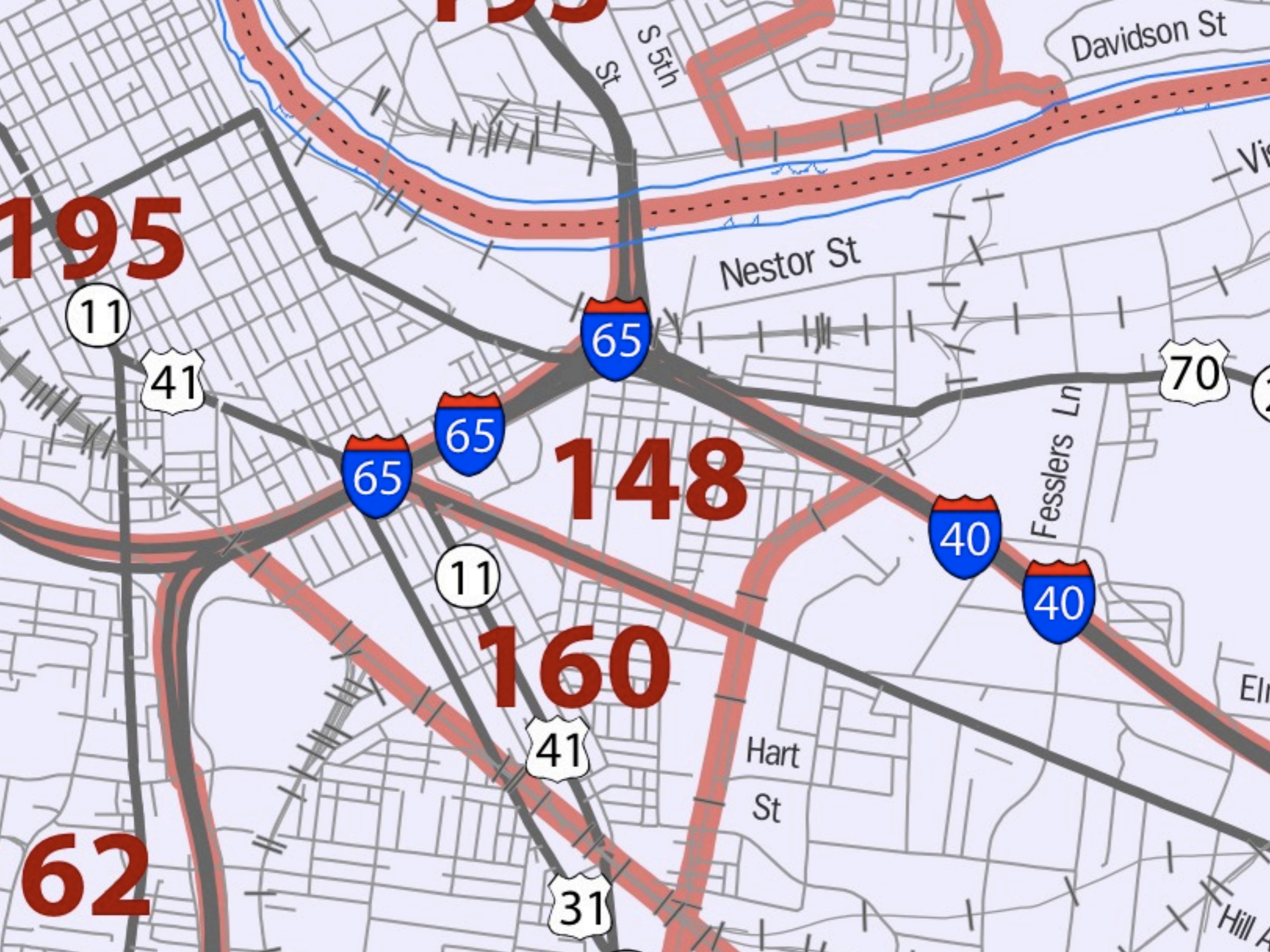


AGE





2. Public Housing - Napier Area - Low Income





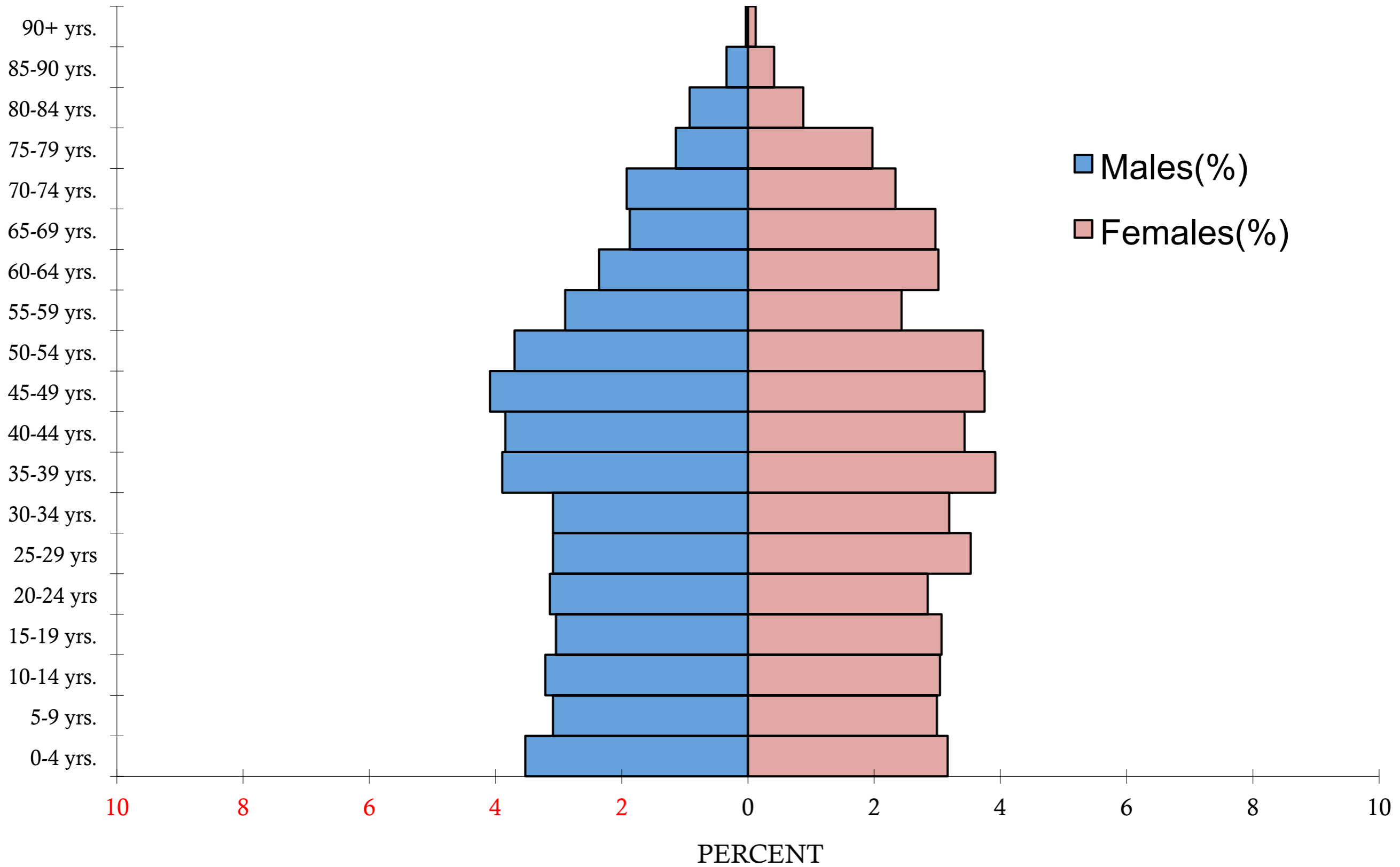


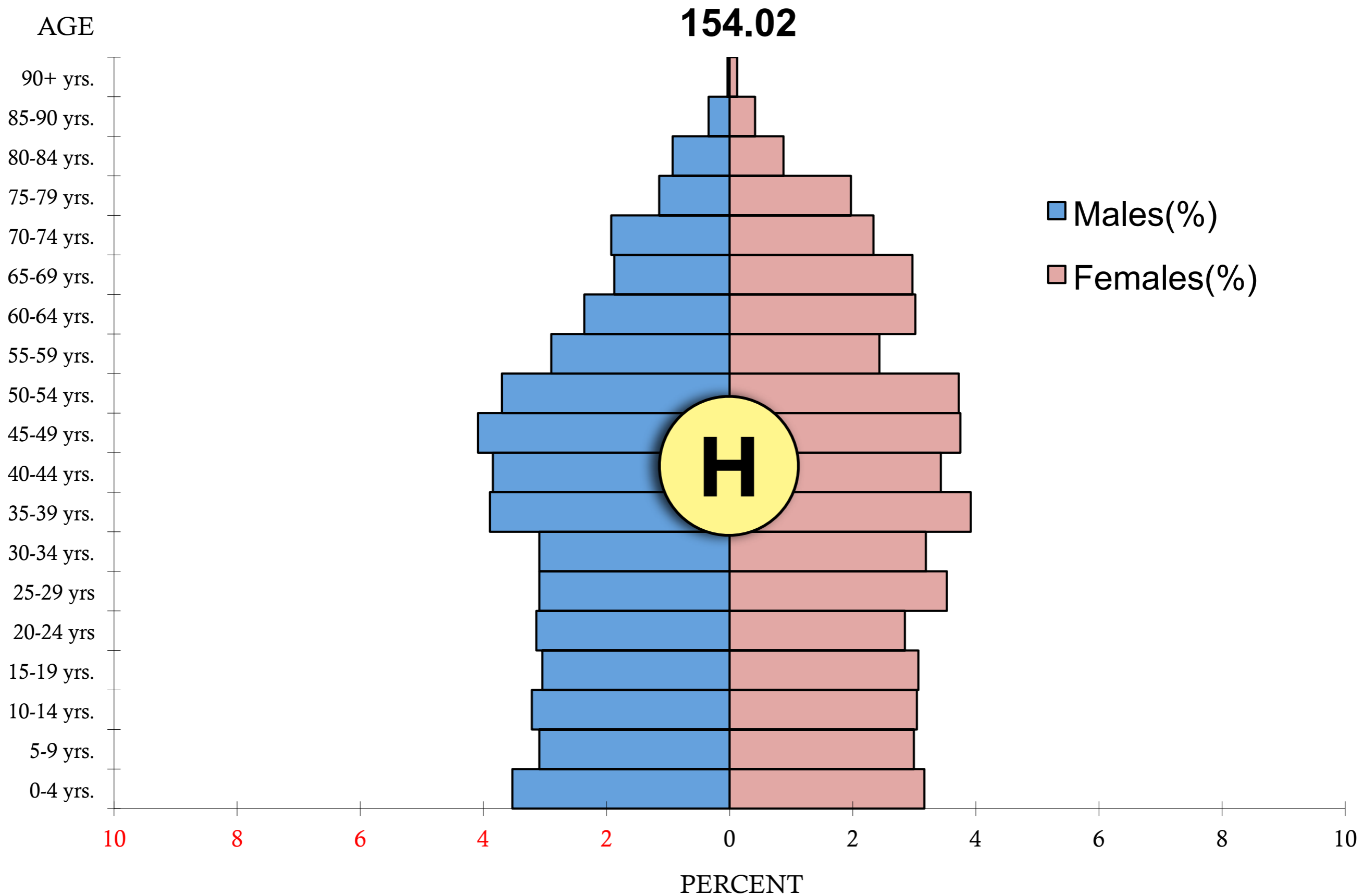




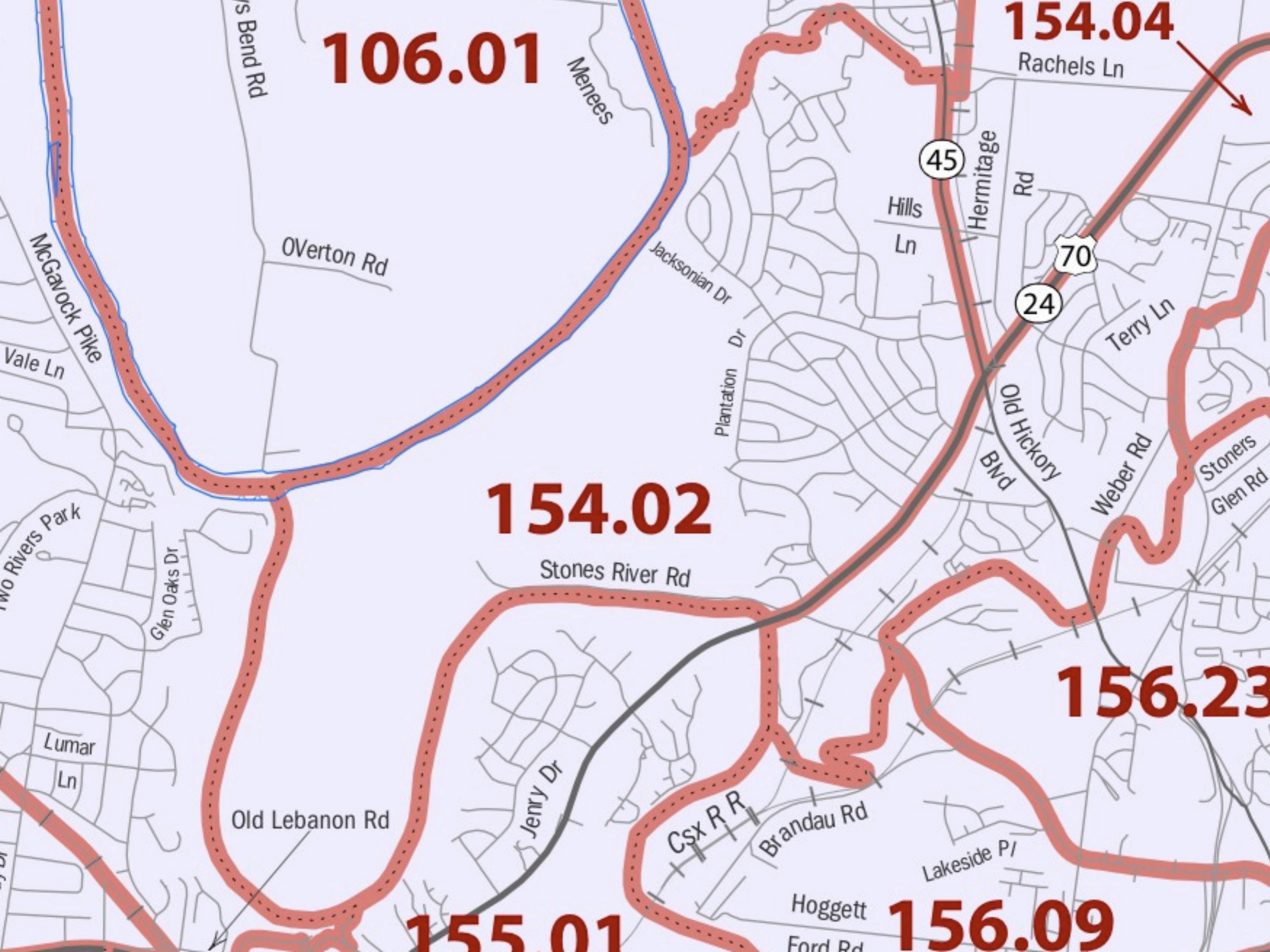
Saturday, June 9, 2012

AGE





3. Hermitage - Middle Class - Country Club



106.01

154.04

154.02

155.01

156.09

156.23





Saturday, June 9, 2012









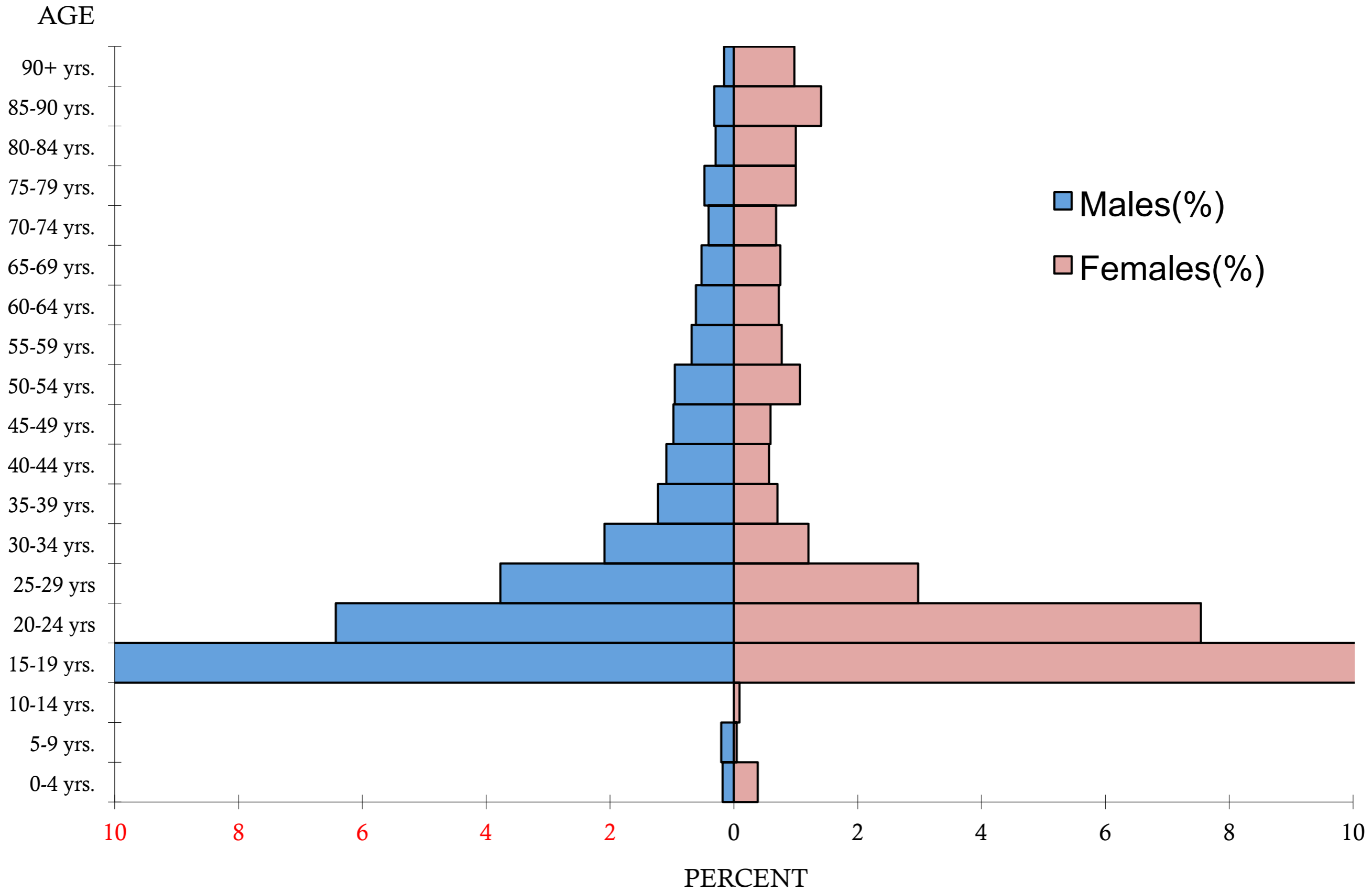
Saturday, June 9, 2012

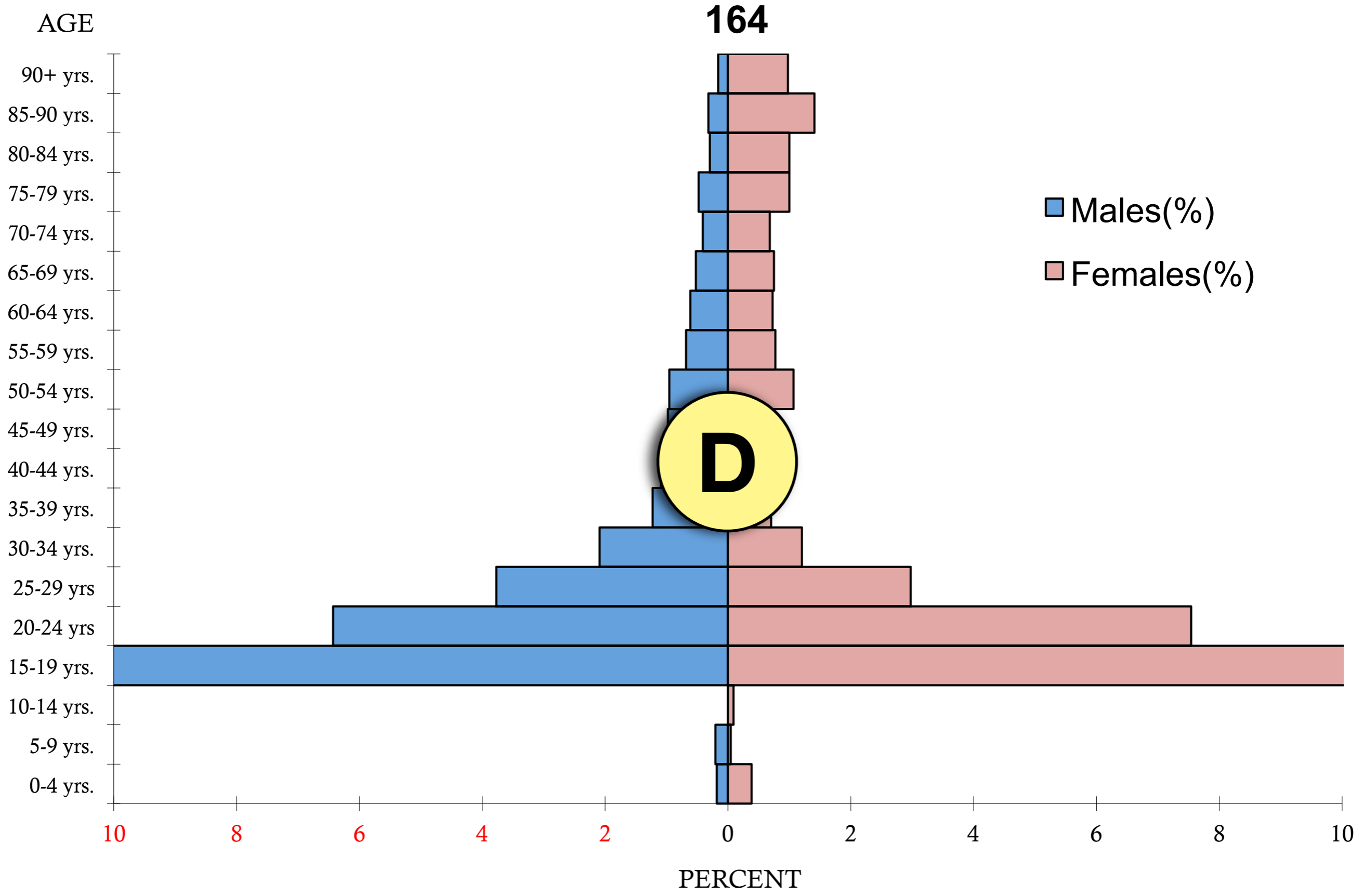


Saturday, June 9, 2012

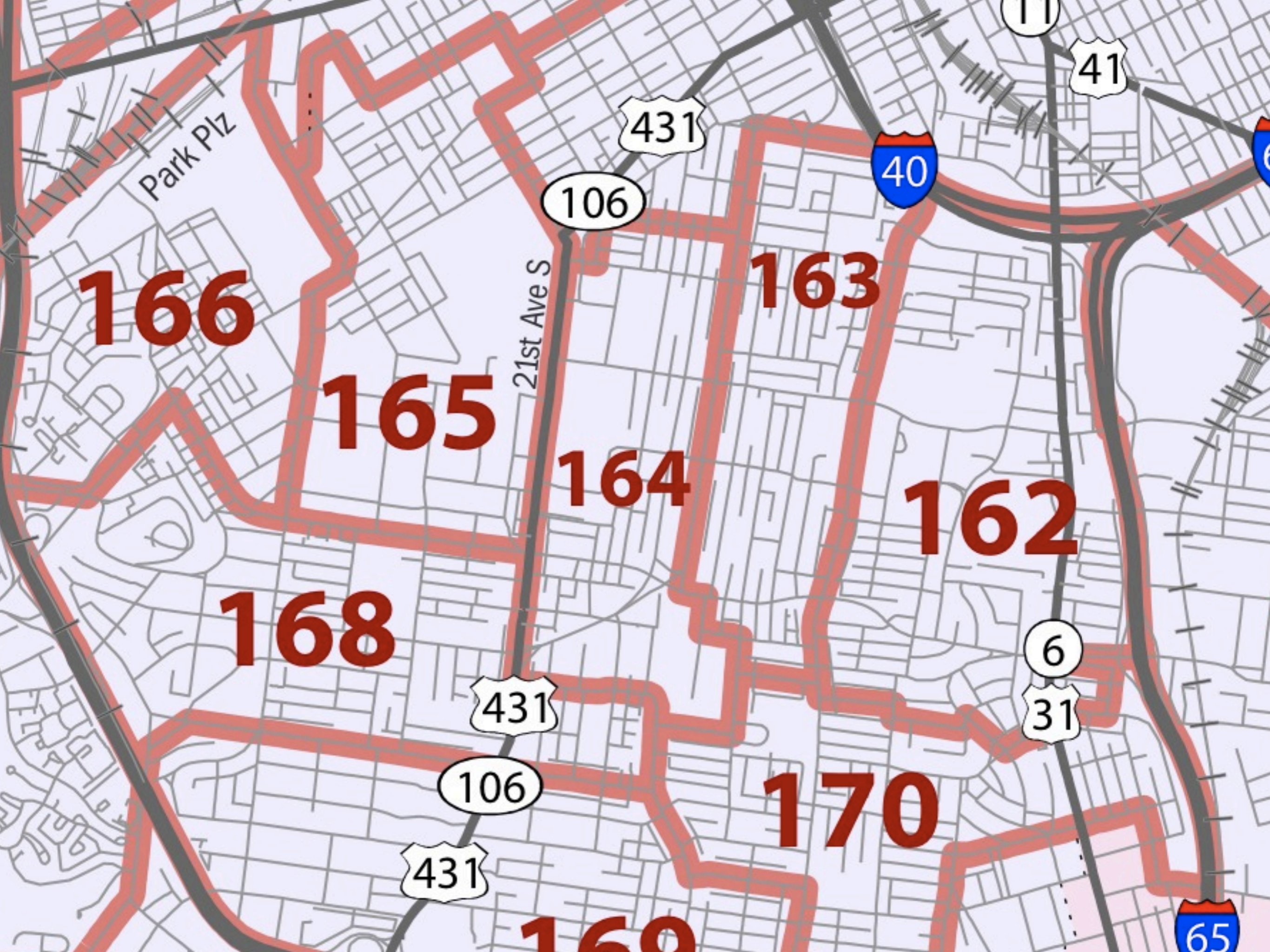


Saturday, June 9, 2012





4. Vanderbilt University



166

165

164

163

162

168

170

169

Park Plz

21st Ave S

431

106

40

41

431

106

431

6
31

65

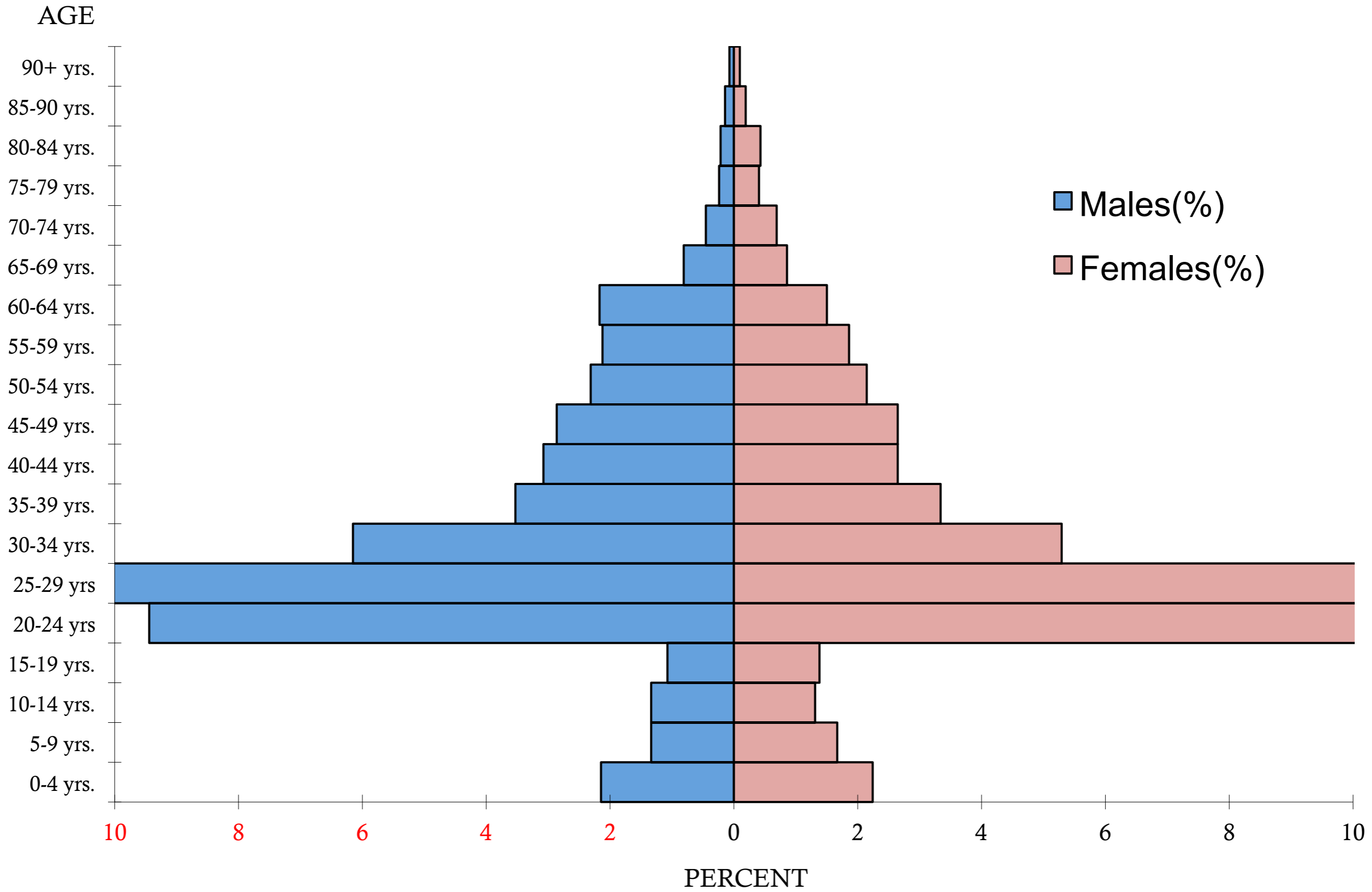




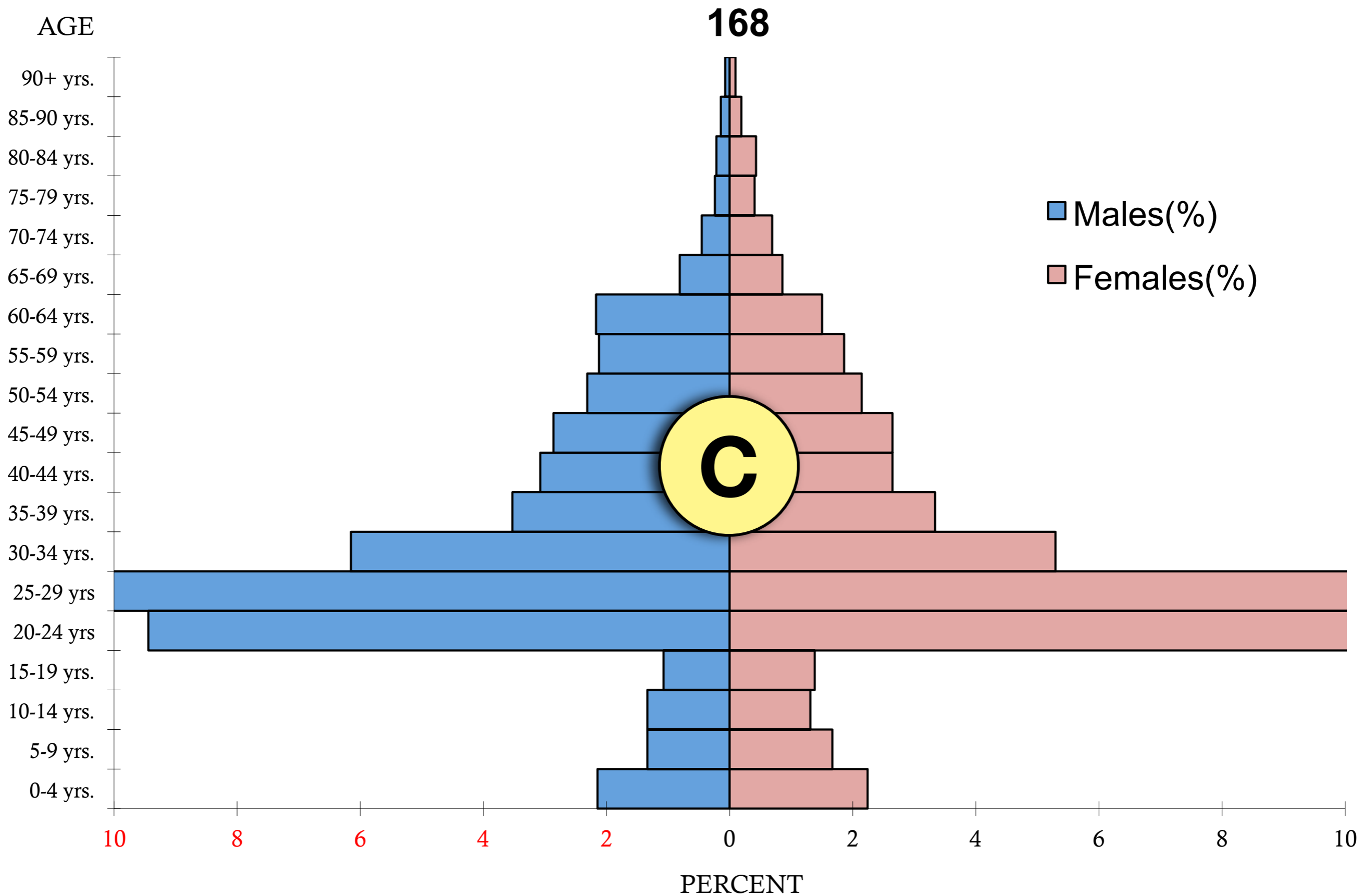
V@V
Apartments



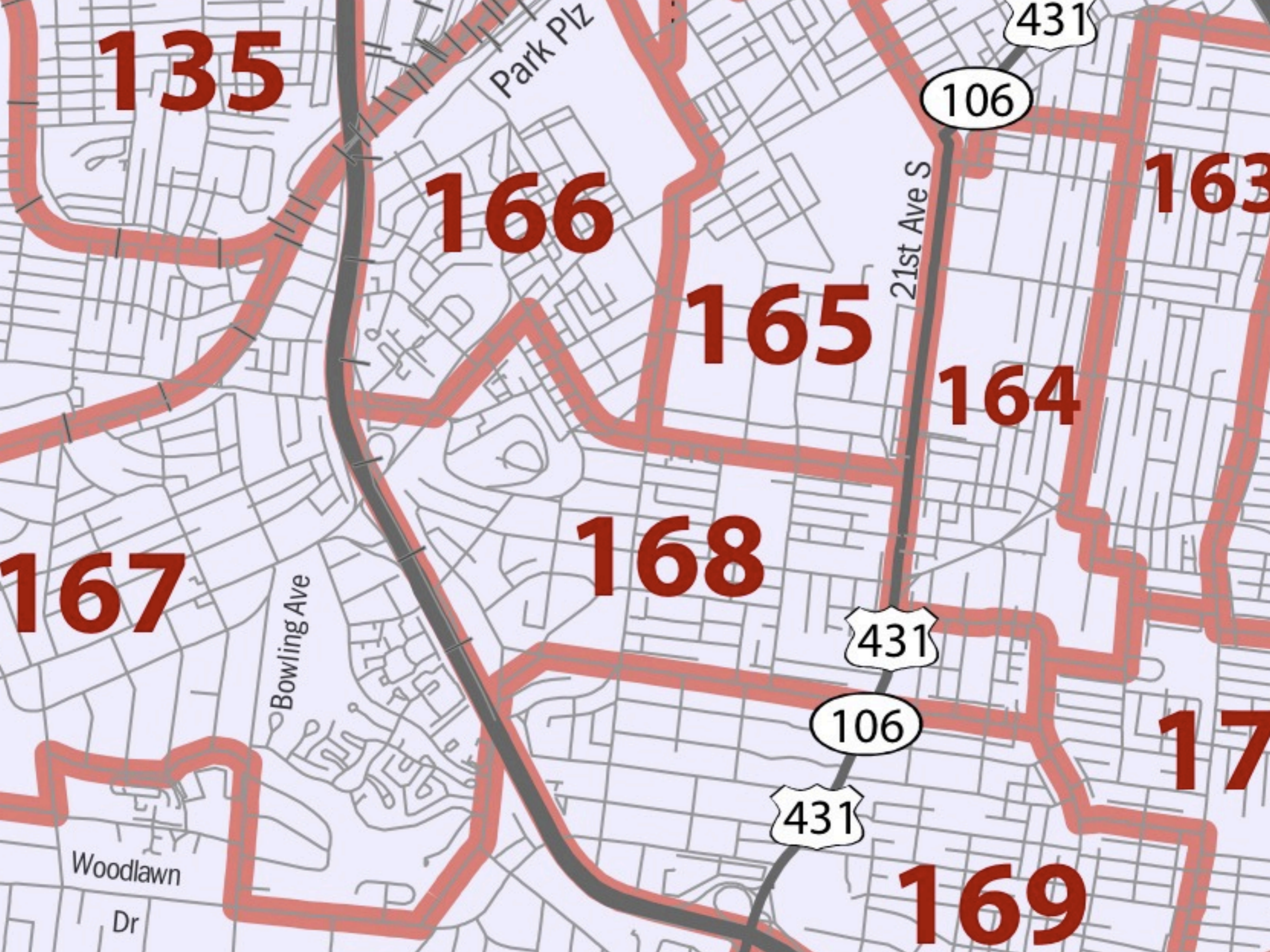
Saturday, June 9, 2012



5.



5. Hillsboro - West End - South of Vanderbilt

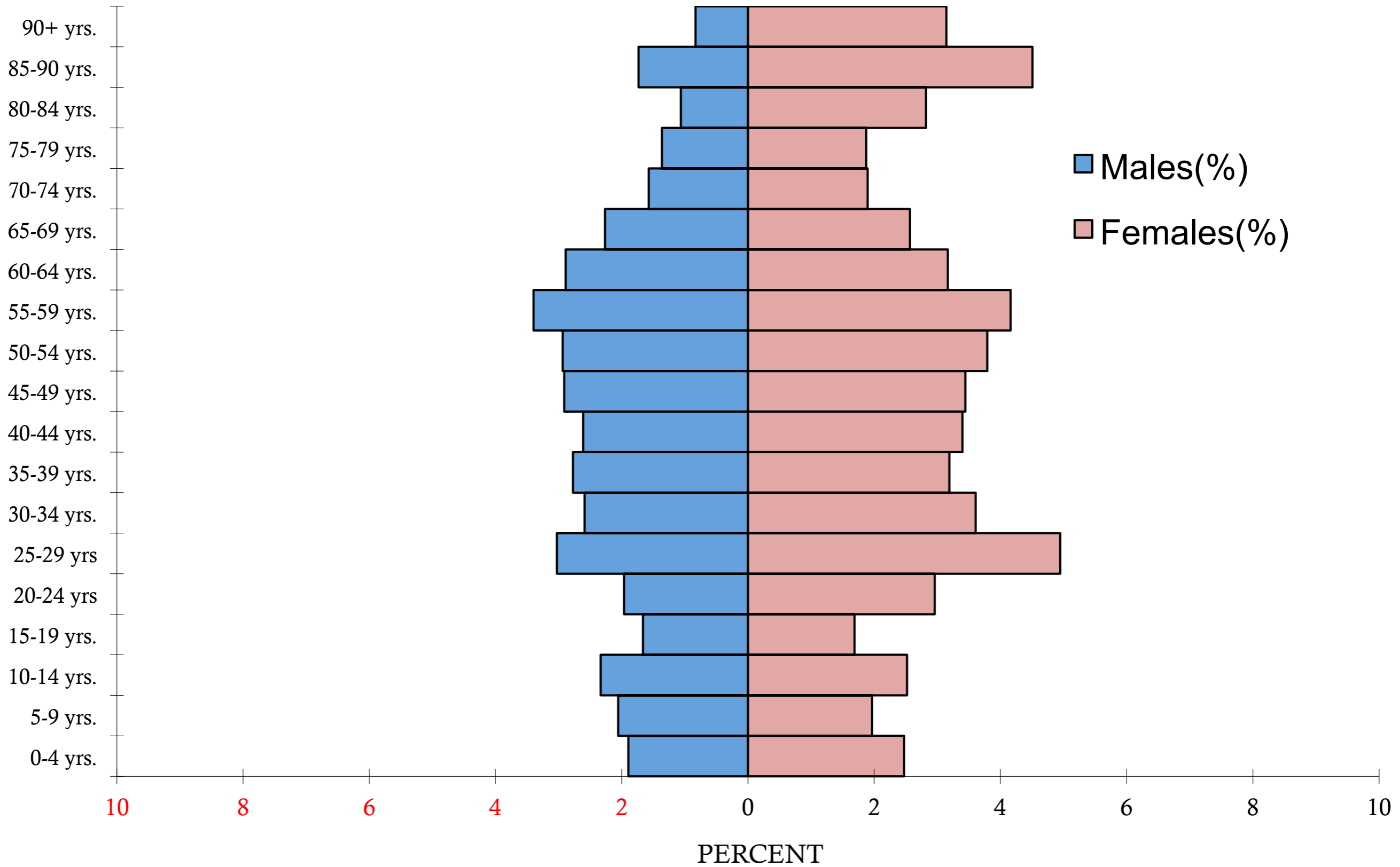




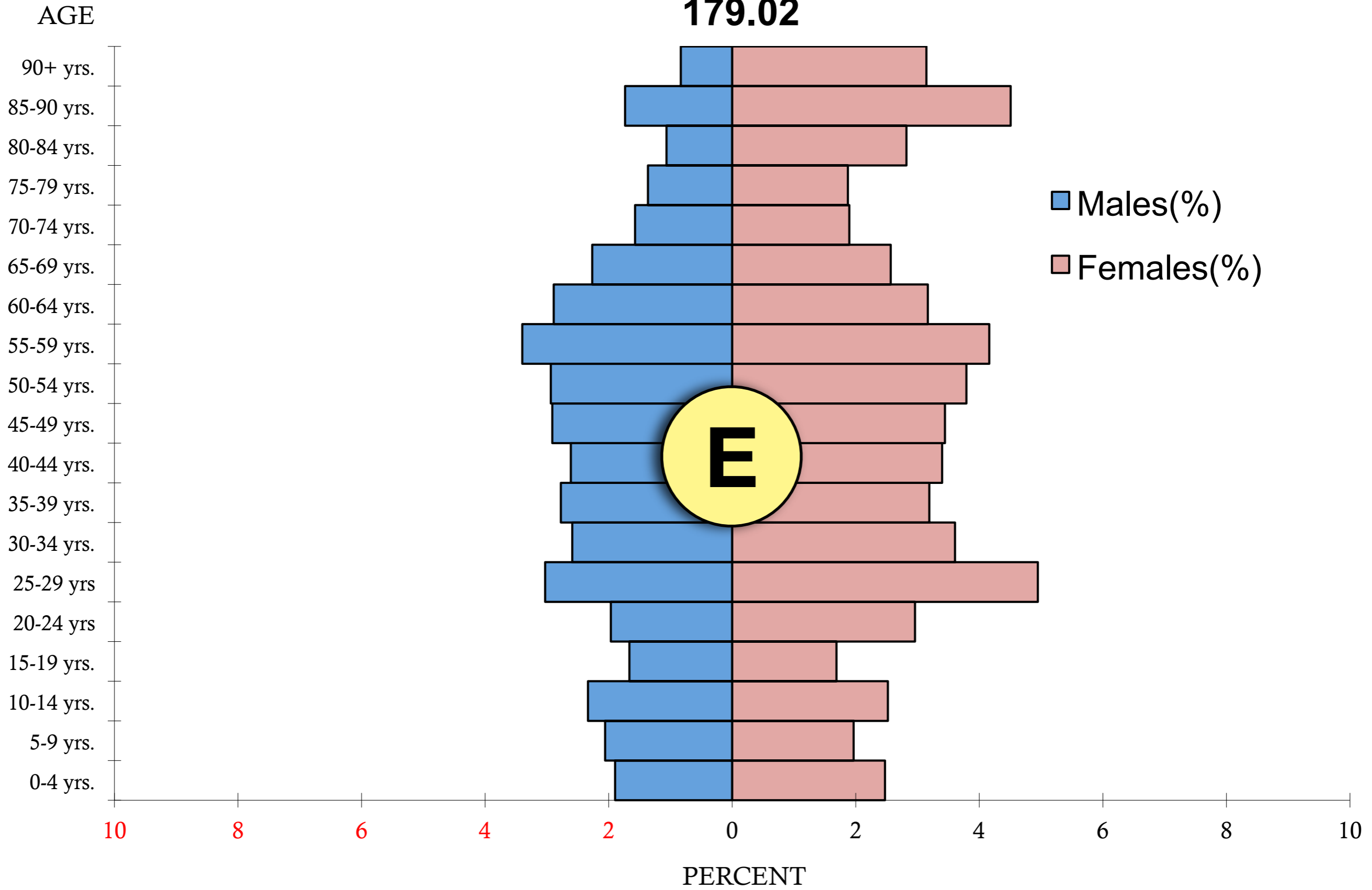




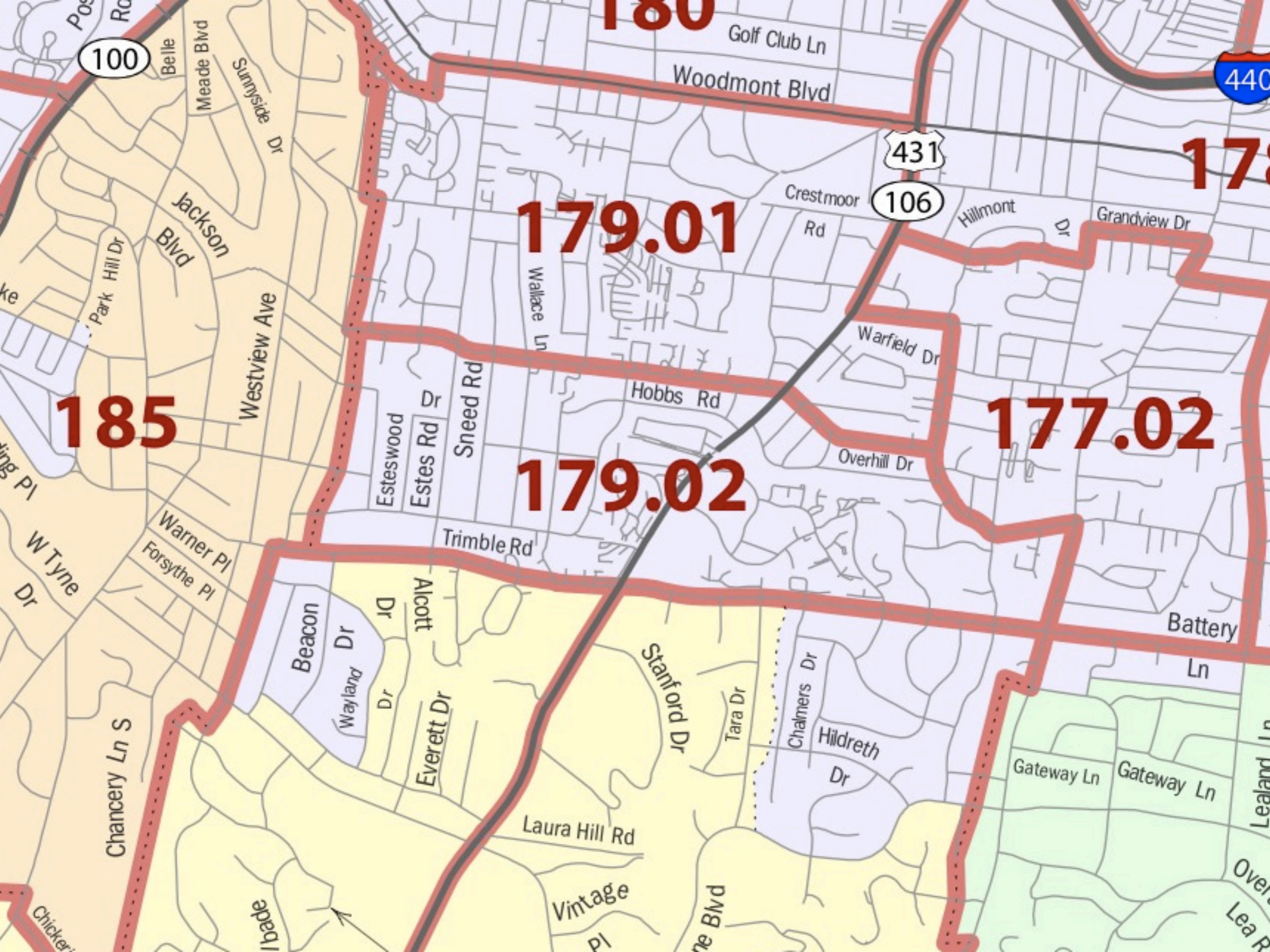
AGE



179.02



6. Green Hills



185

179.01

179.02

177.02

180

170











The St. Paul

A Way of Life




Main Lobby

The St. Paul Senior Living Community offers a lifestyle that is genuinely inviting. You will find that the privacy and comfort of your own home, coupled with activities and companionship with your fellow neighbors, create a natural balance. More precisely, The St. Paul offers older adults a place in a supportive, caring and secure senior community.

- Home
- About Us
- Services
- Features
- Floor Plans
- Activities
- Contact Us
- Driving Directions

Home

Drawing Room



Our warm and caring staff recognizes that our residents have their own unique needs and interests. This team of professionals strive to make The St. Paul a place you are proud to call home.

Whether reading in the Library, playing bridge in the Card Room, or having coffee with a neighbor in our Drawing Room, you will be surrounded by



Saturday, June 9, 2012





Saturday, June 9, 2012



HARPETH HALL

TEACHING GIRLS IN GRADES 5-12 TO THINK CRITICALLY,
TO LEAD CONFIDENTLY, AND TO LIVE HONORABLY



LIVE HONORABLY



Saturday, June 9, 2012



Belmont Village
of Green Hills



Lifestyle
Choices

Hospitality

Residences

Around
Nashville

Newsletter
& Events

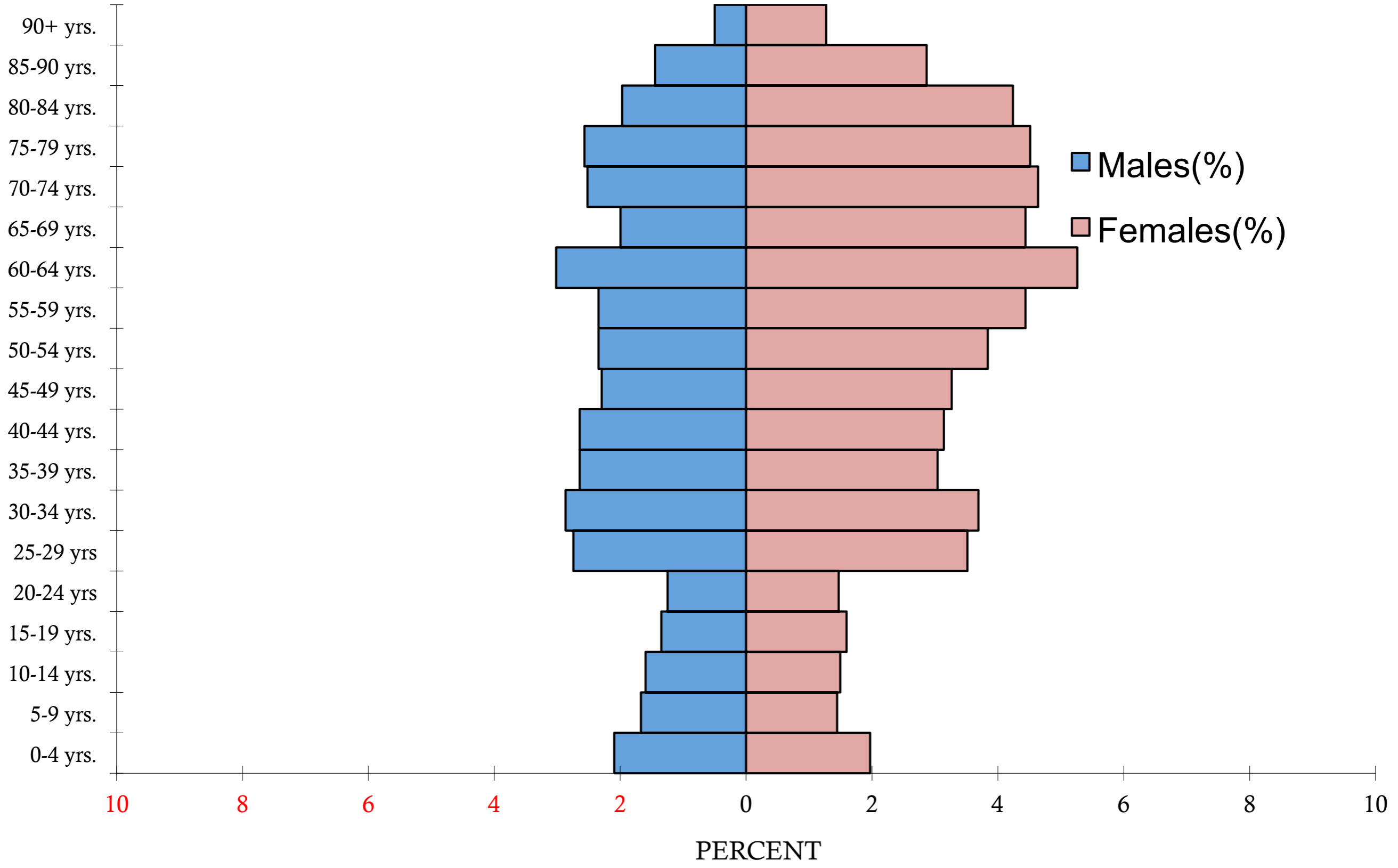
**“It’s just a wonderful,
relaxing and enjoyable place to be.”**

- Jack Lewis, Belmont Village resident

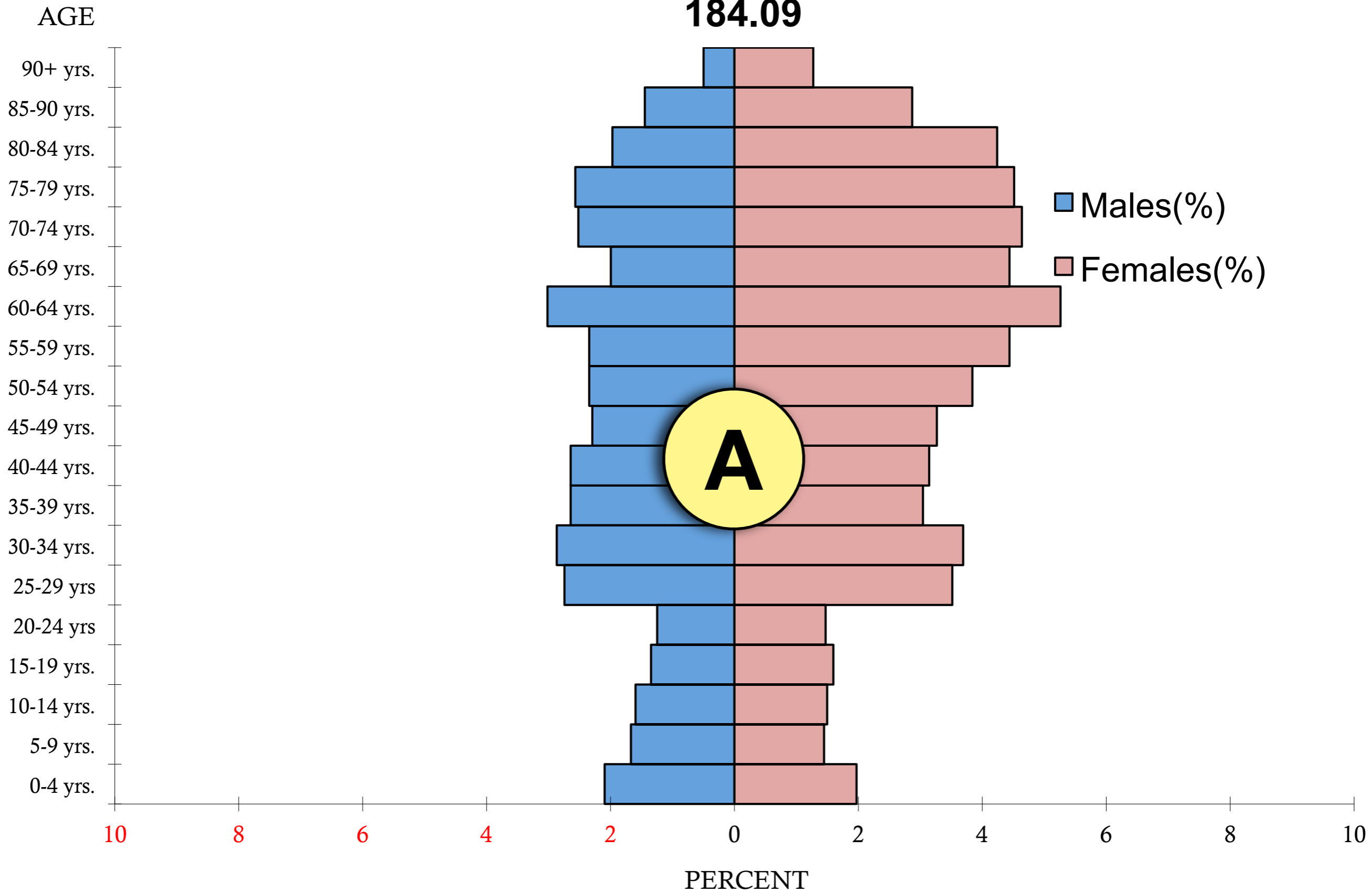
Welcome to Belmont Village Assisted Living at Green Hills - Nashville, Tennessee

Belmont Village of Green Hills, Tennessee is just south of Nashville (Music City, USA). The facility is close to hospitals and specialty physicians, places of worship, restaurants, parks, The Mall at Green Hills, and other noteworthy Nashville attractions. But there’s so much going on at Belmont Village that our assisted living residents may not want to leave the well-manicured grounds and distinctive interiors. » [More](#)

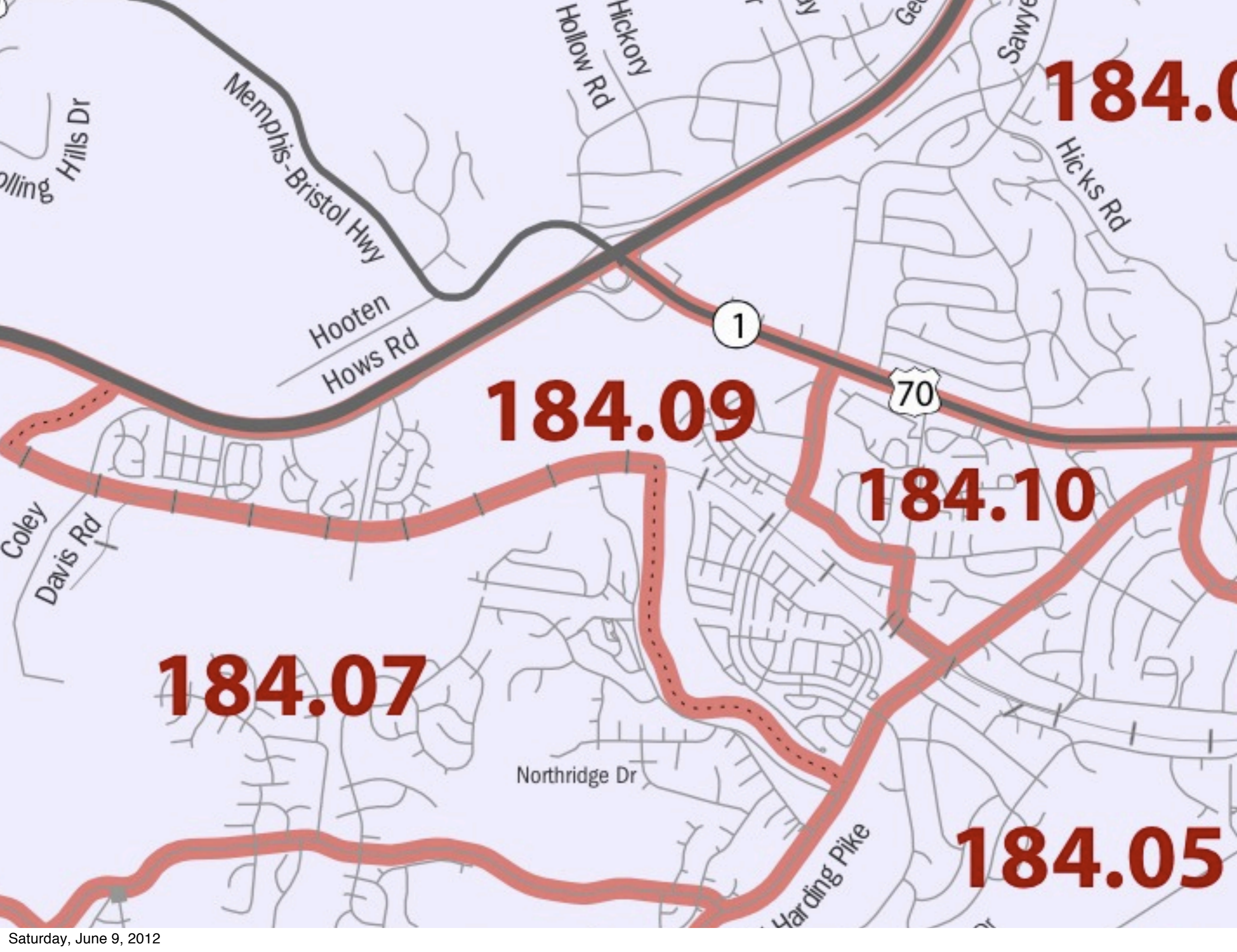
AGE



184.09



7. Bellevue



184.07

184.09

184.10

184.05

184.0

1

70





LAKESHORE *Estates*

8044 Coley Davis Road • Nashville, Tennessee 37221 • 615-646-4466

LAKESHORE HEARTLAND



LAKESHORE THE MEADOWS



LAKESHORE HARPETH MEADOWS INDEPENDENT LIVING

LAKESHORE HEARTLAND POINTE INDEPENDENT LIVING

HEARTLAND

THE MEADOWS

HARPETH MEADOWS

HEARTLAND POINTE

ACTIVITES

HISTORY

GALLERY

EMPLOYMENT

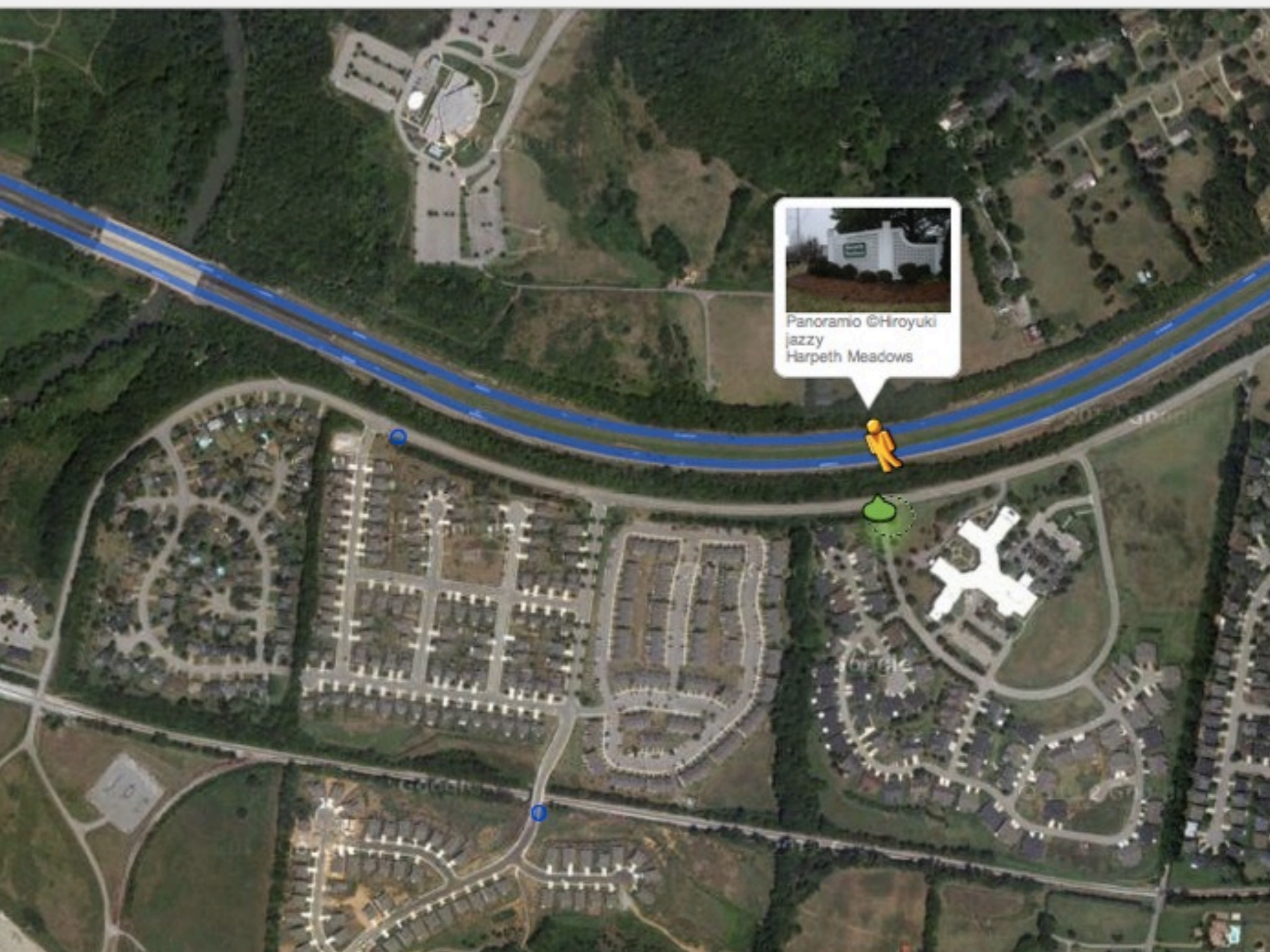
CONTACT US

SHORELINE

design by blue apple media



Harpeth
Meadows

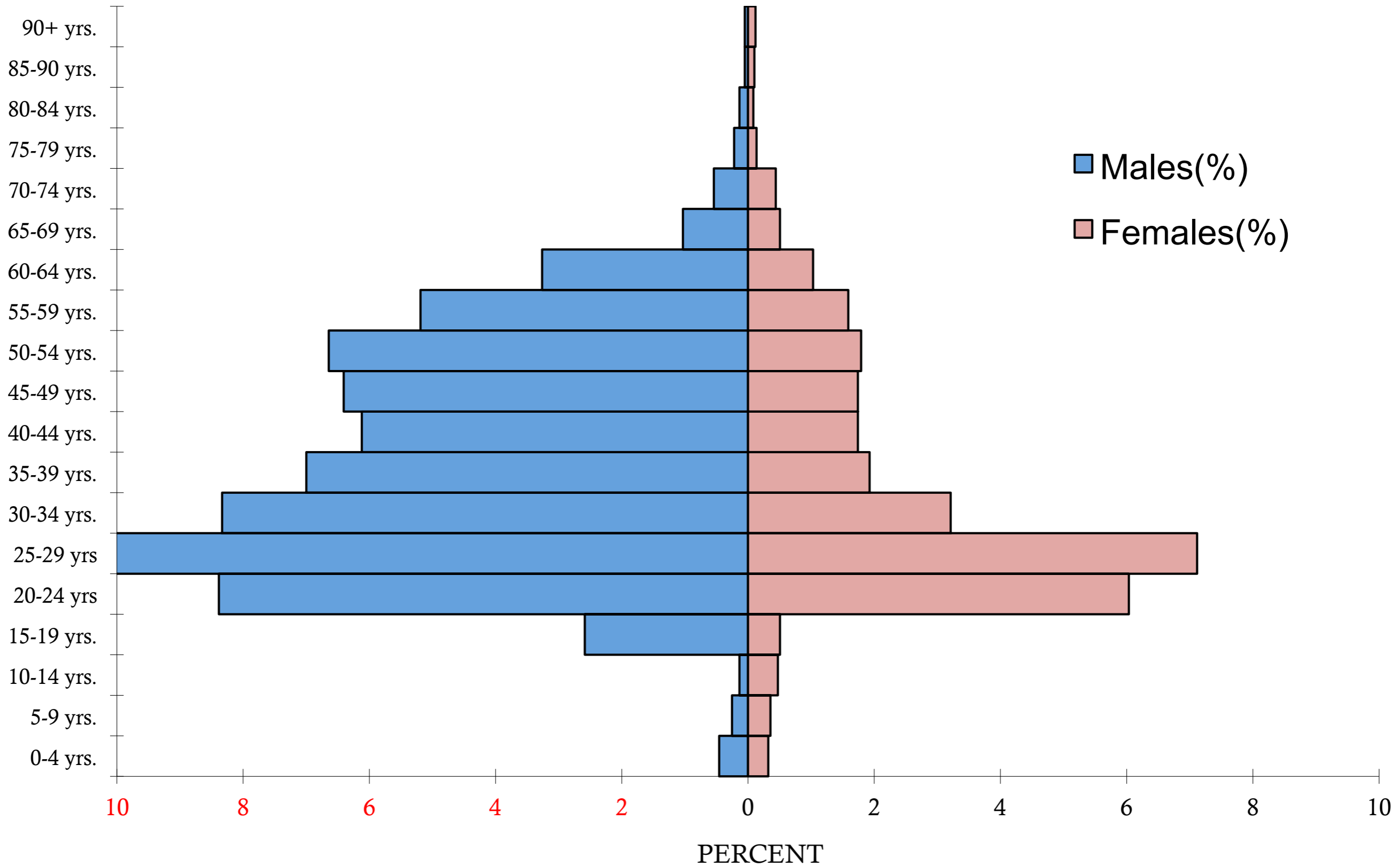


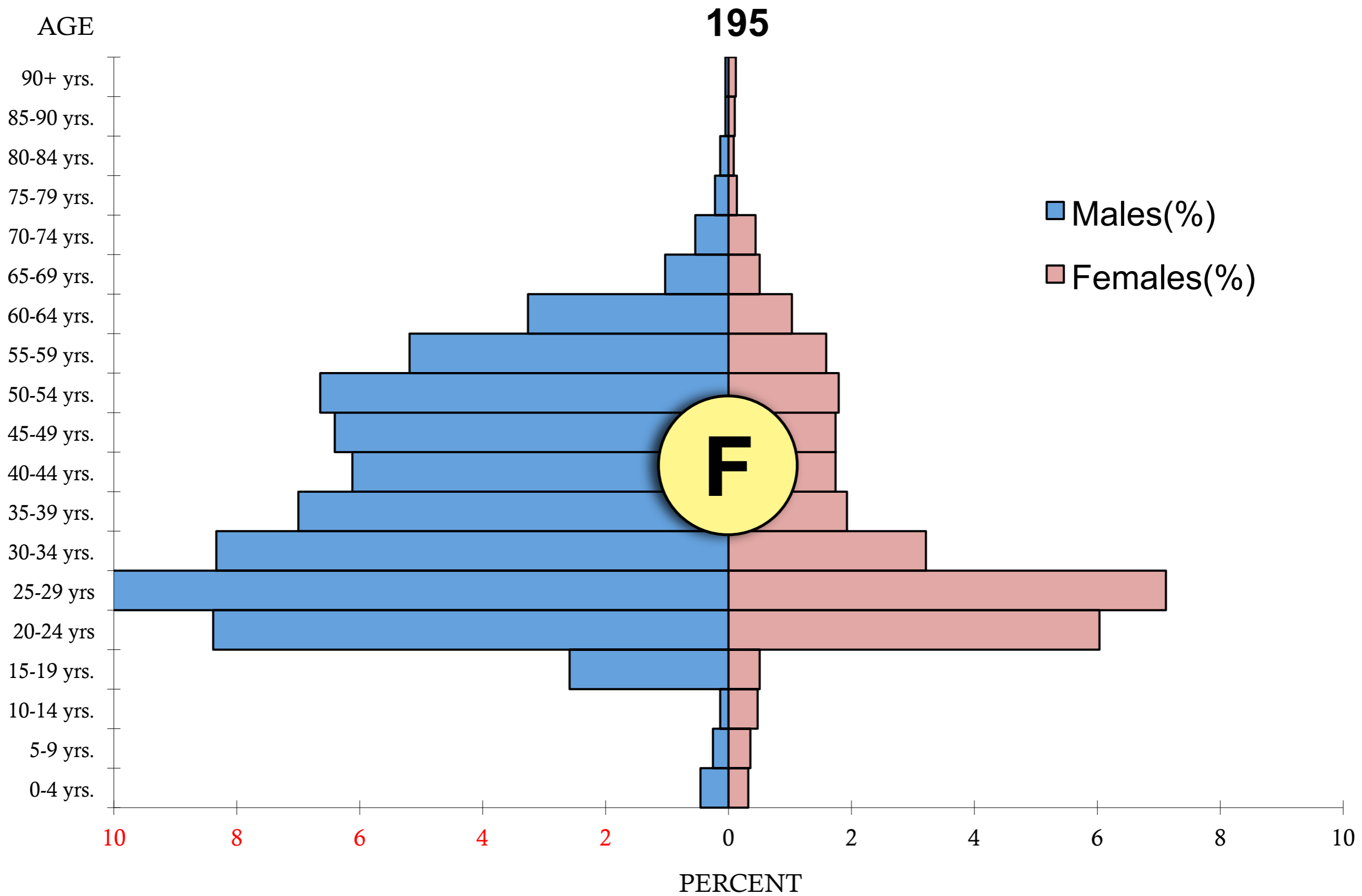
Panoramio ©Hroyuki
jazzy
Harpeth Meadows



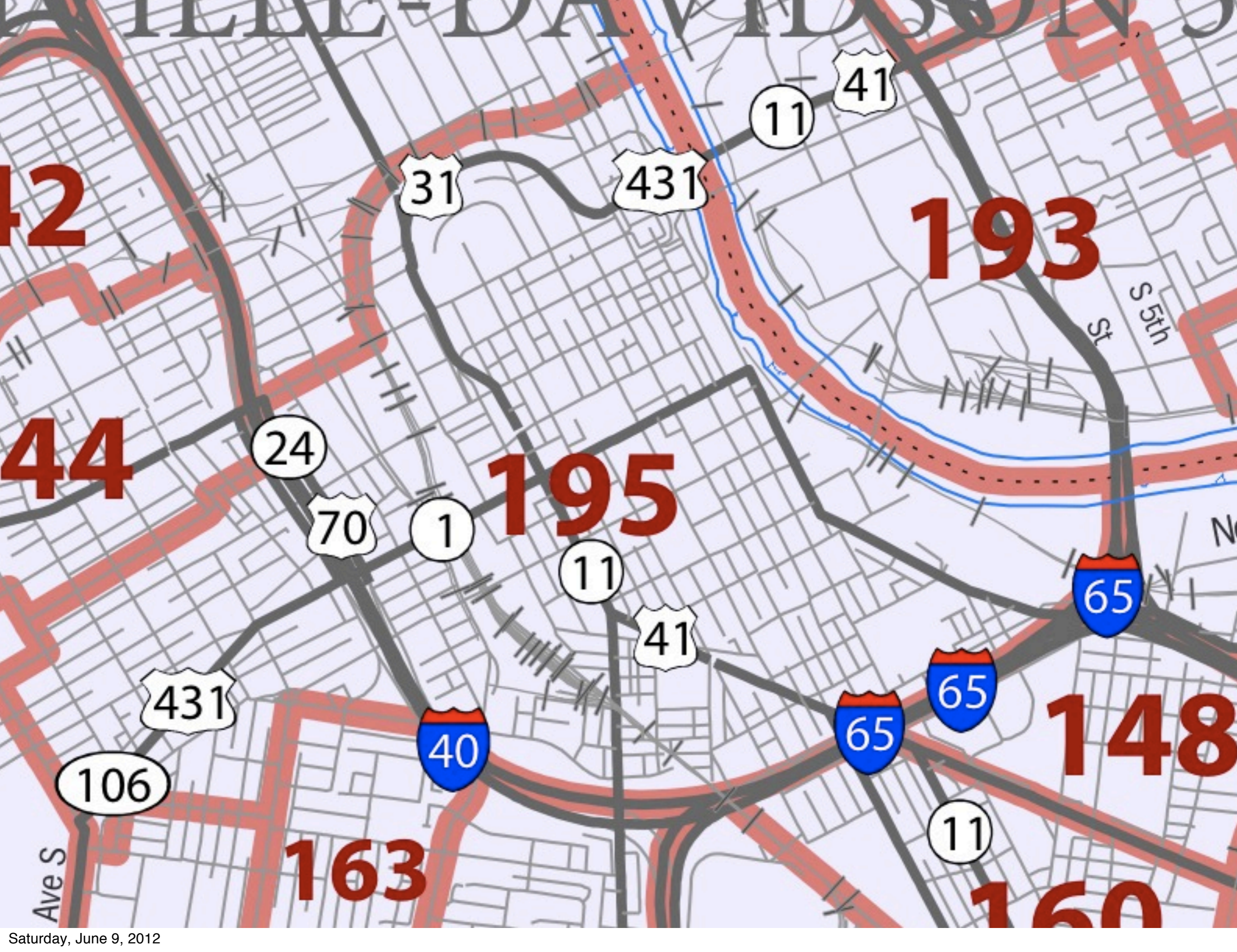


AGE





8. Downtown Nashville





Saturday, June 9, 2012



Saturday, June 9, 2012



Saturday, June 9, 2012







[HOME](#) [BUILDING](#) [NEIGHBORHOOD](#) [RESIDENCES](#) [FLOORPLANS](#) [CONTACT](#)

You deserve an encore!

It's more than a condominium. It's an attitude. It's a statement about you and about how the world looks at you. It's freedom. It's empowerment. It's about living a fabulous life. Encore is downtown. In SoBro. New. Cool. Alive 24/7. One beautiful building across from the new Schermerhorn Symphony Center. 20 stories high. So you can see where you've been and where you're going. Encore is about lifestyle and space. A resort that you can call home, with a balcony where you can lift your arms high into the sky and take your well-deserved encore.

RECENT NEWS

SoBro's rapid growth and vibrant neighborhood boosts sales at Encore.

[READ ALL ABOUT IT](#)

Catch a glimpse of the good life with our resident testimonials.

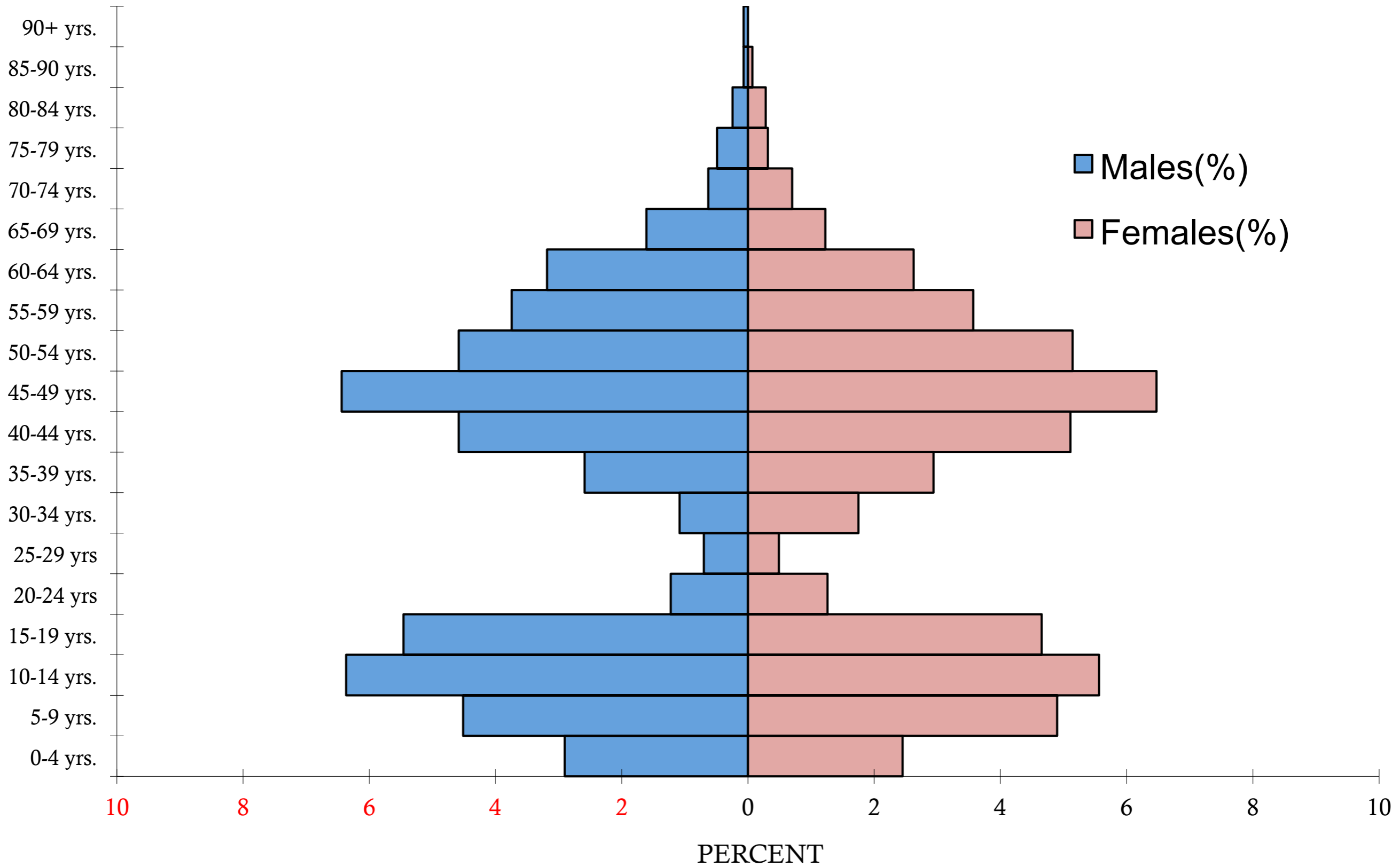
[SEE THE VIDEO](#)



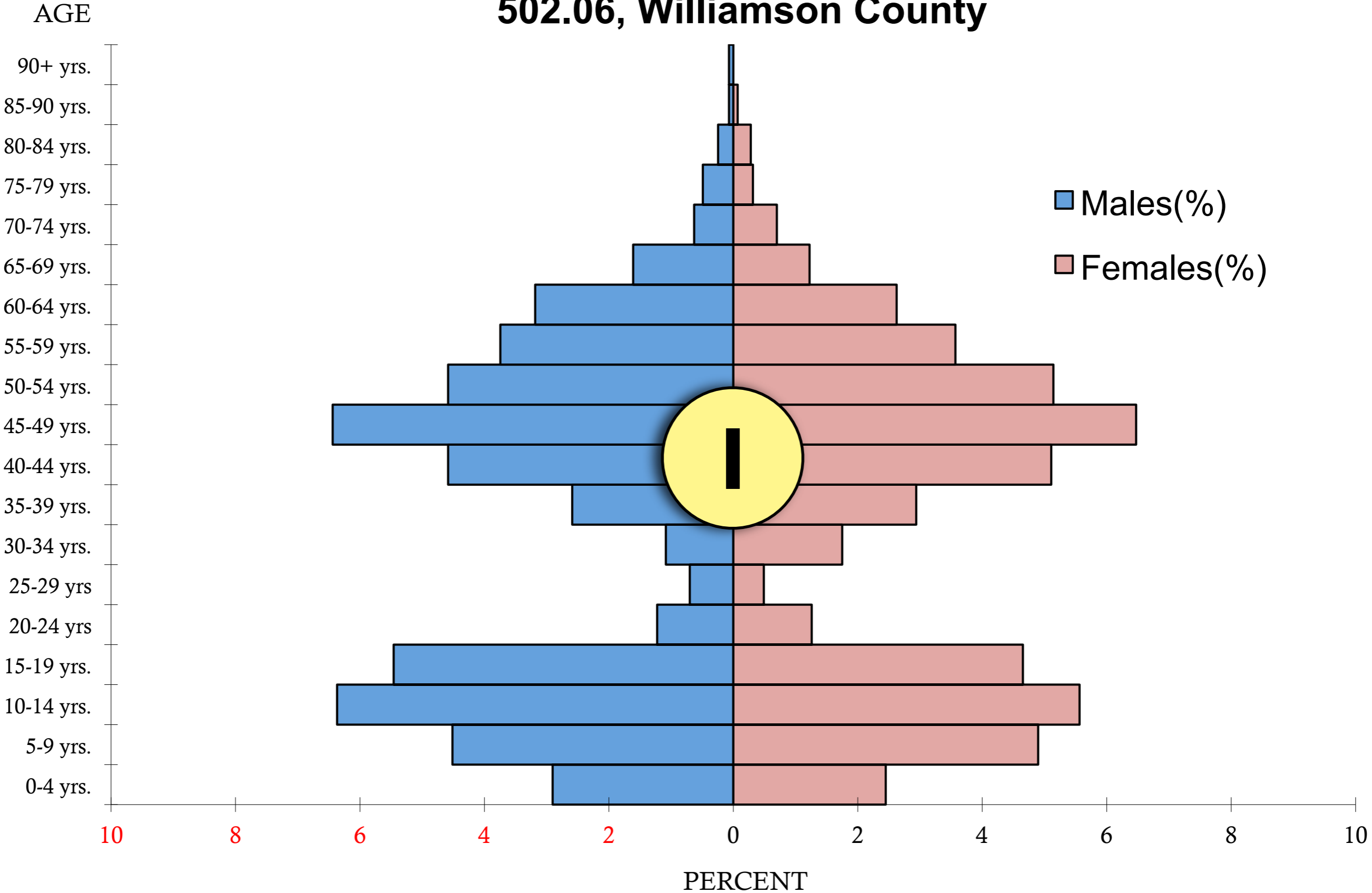


©2009 Google

AGE



502.06, Williamson County



9. Brentwood, Williamson County



Franklin
27740

Brentwood 08280

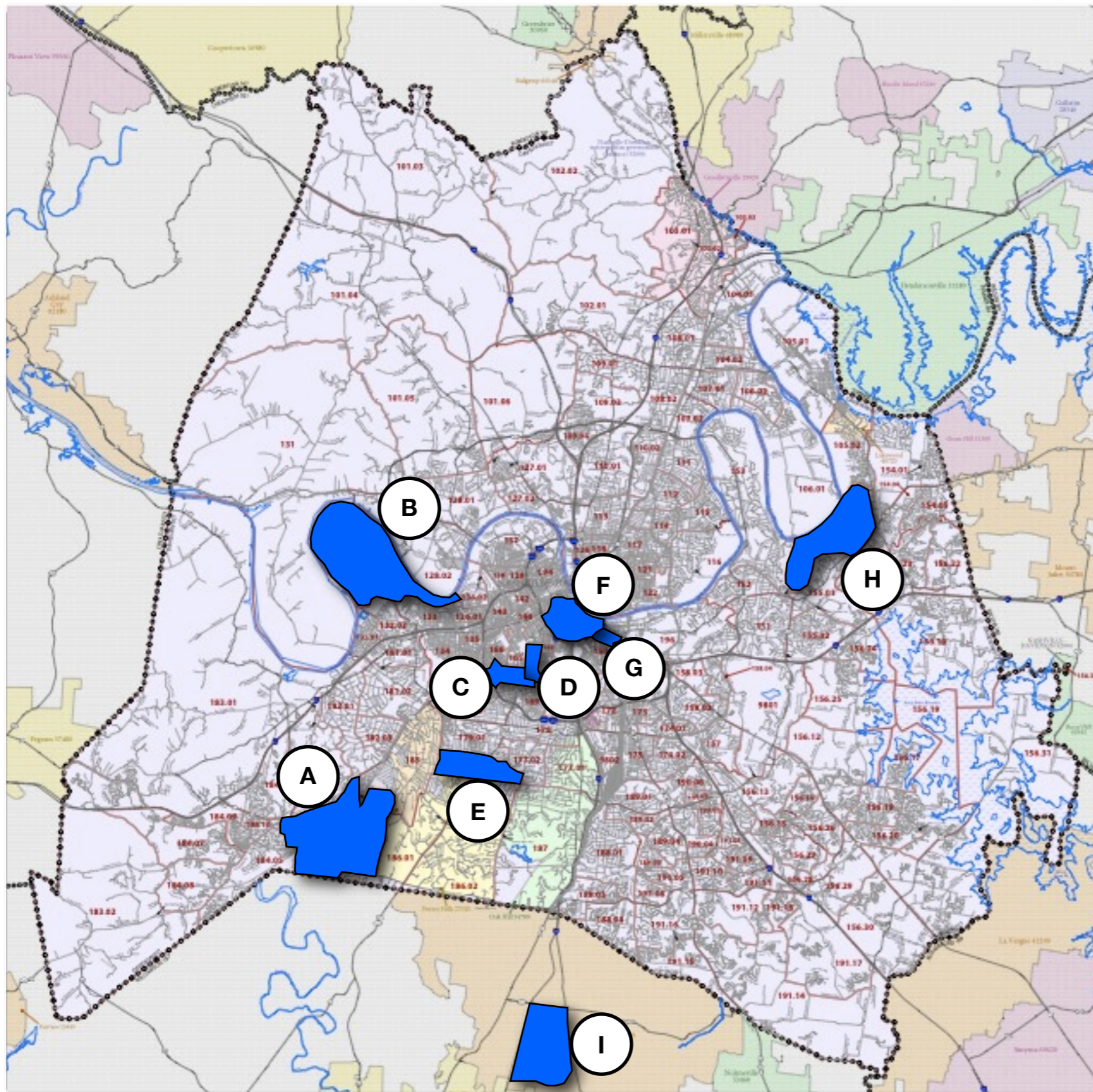




© 2009 Google



© 2009 Google

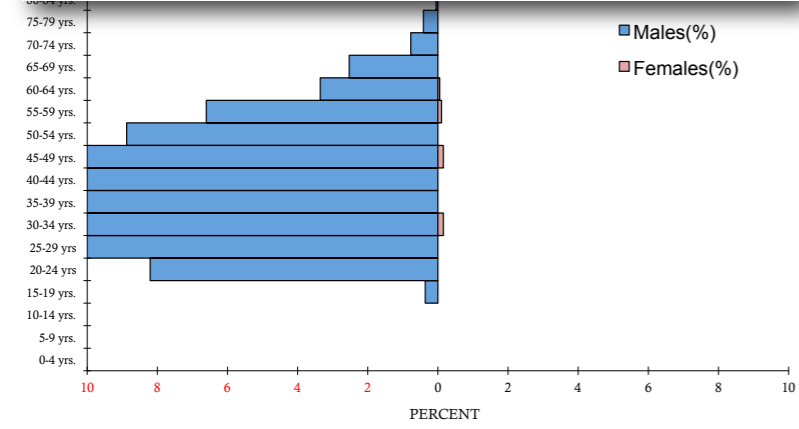


SELECTED POPULATION PYRAMIDS IN THE NASHVILLE METROPOLITAN AREA

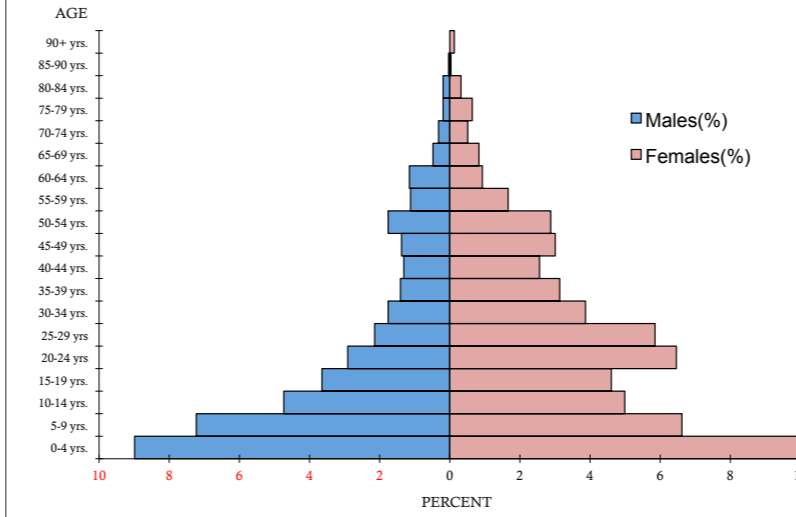
Directions: Match up each population pyramid with the correct letter on the map.

1		B
2		G
3		H
4		D
5		C
6		E
7		A
8		F
9		I

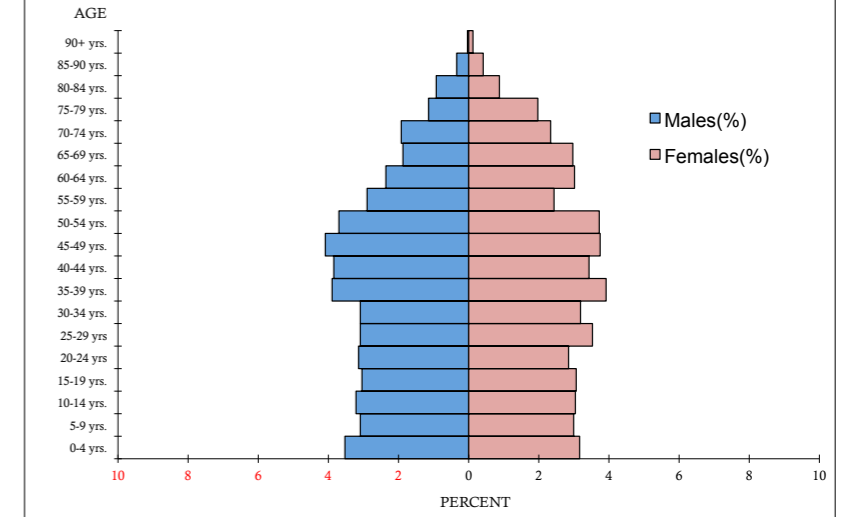
Low Population Area



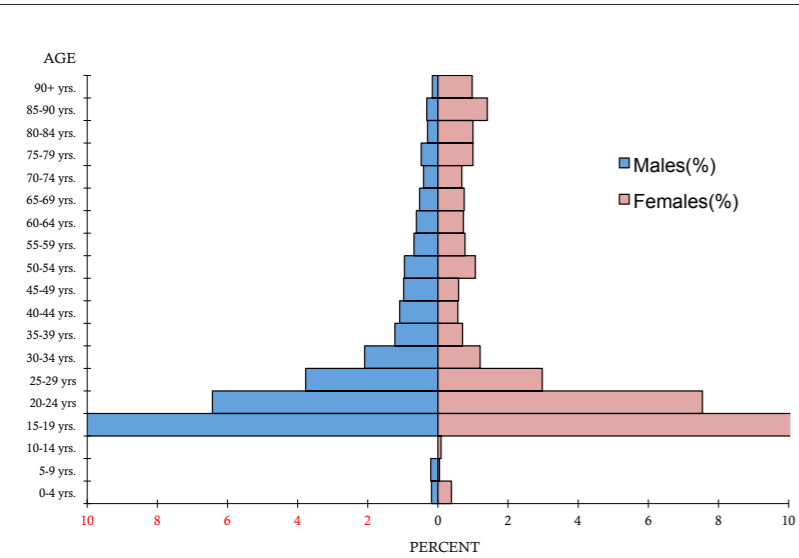
1.



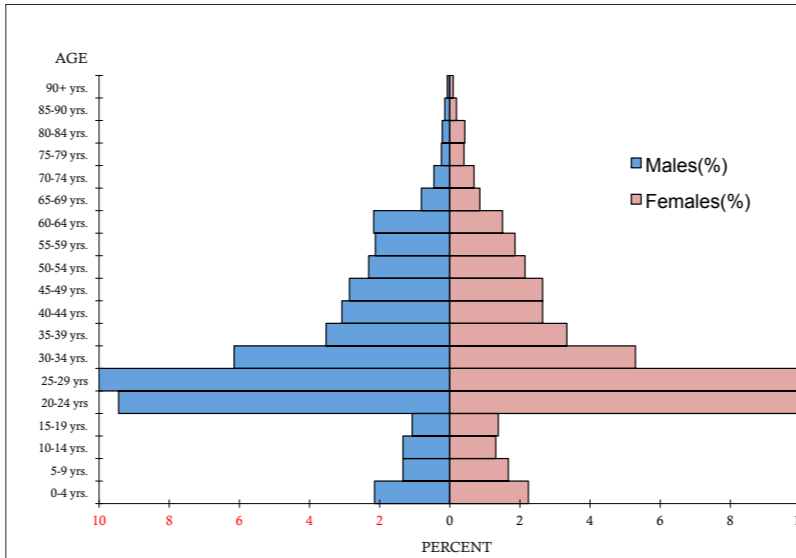
2.



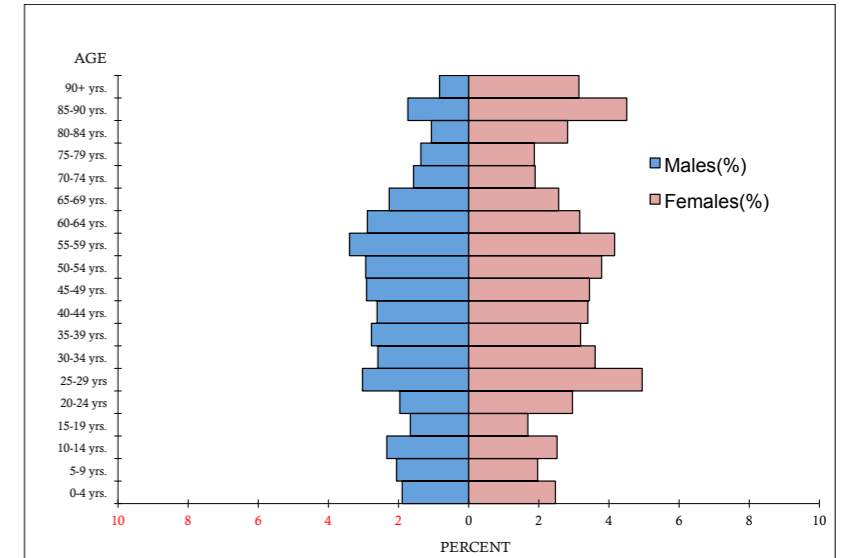
3.



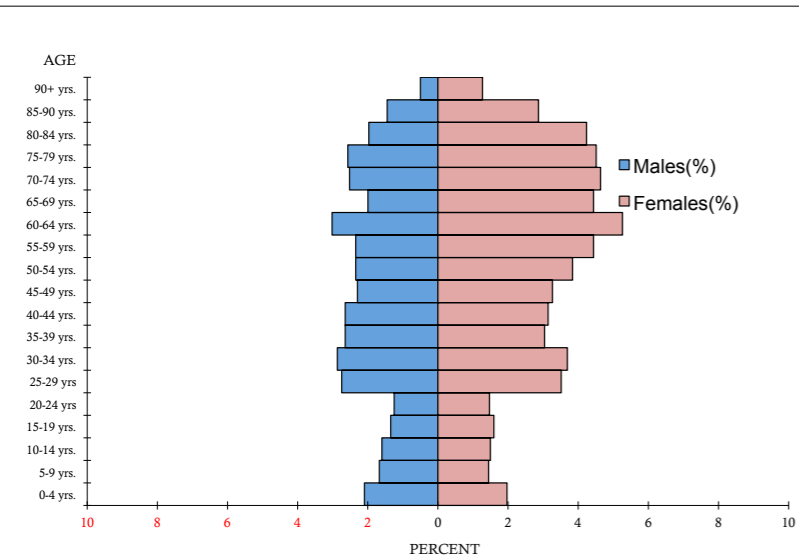
4.



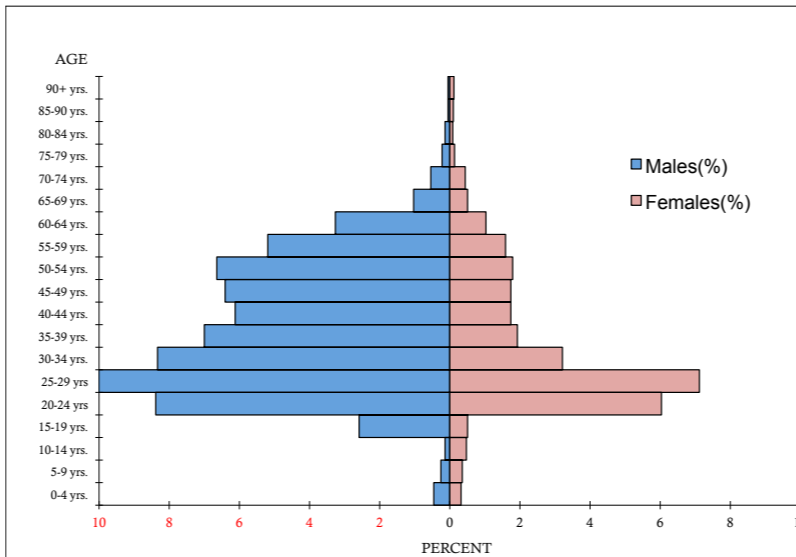
5.



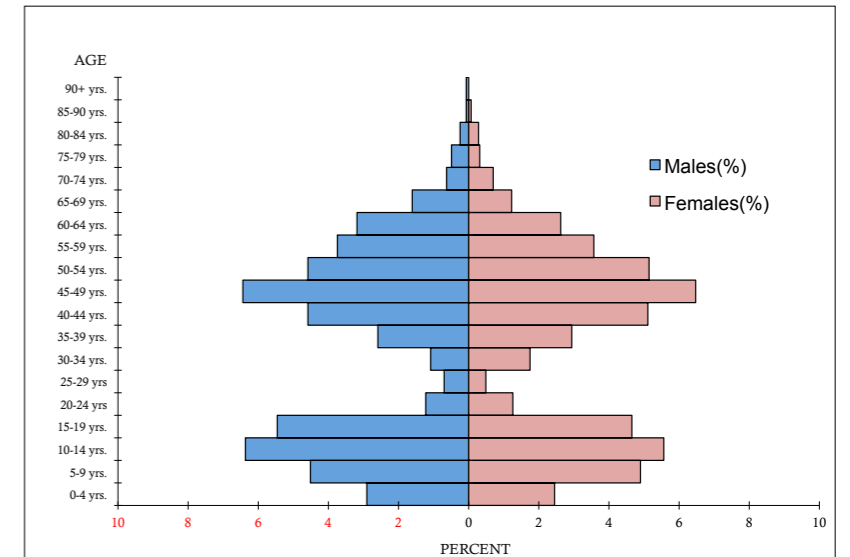
6.



7.

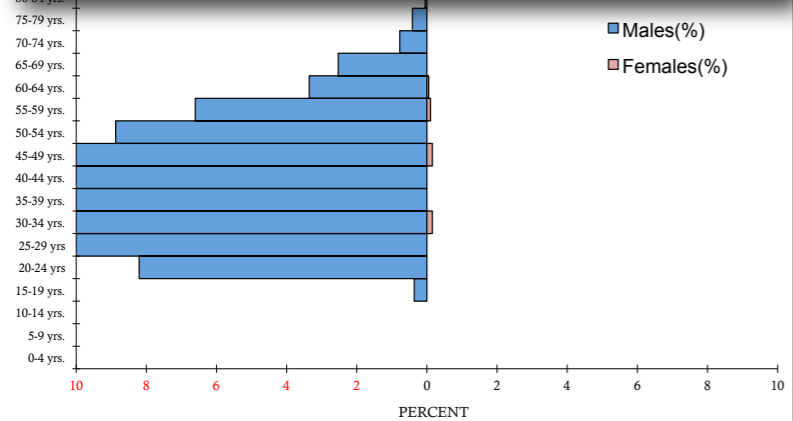


8.



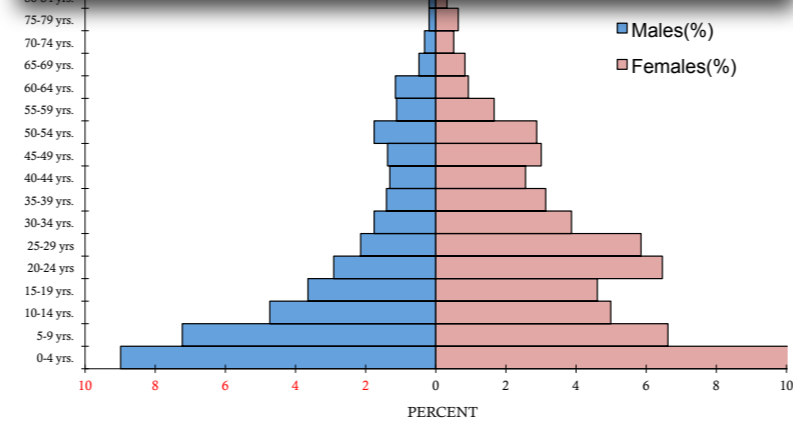
9.

Low Population Area

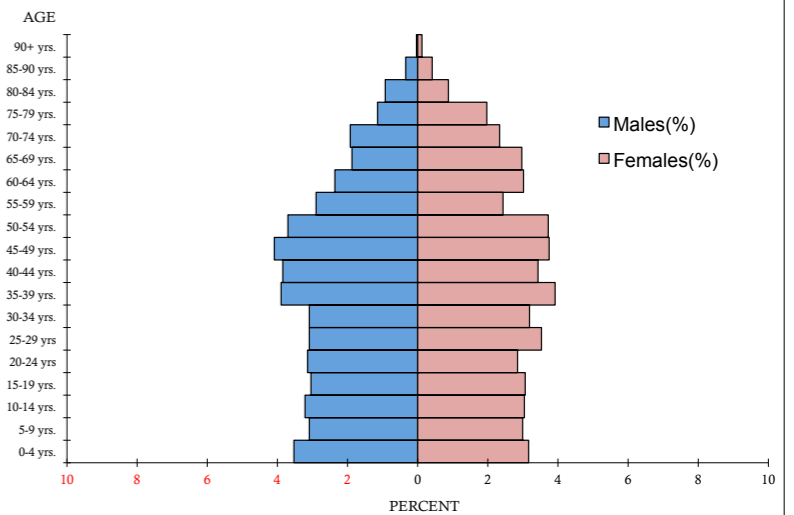


1.

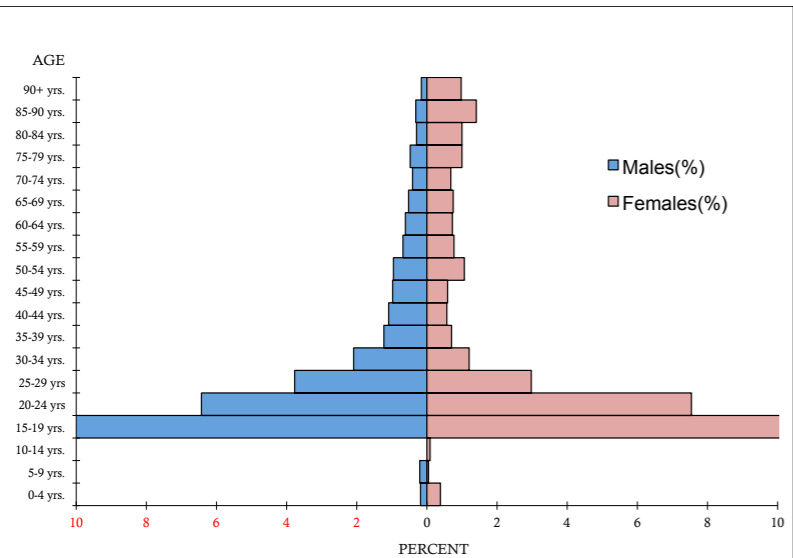
Low Income Area



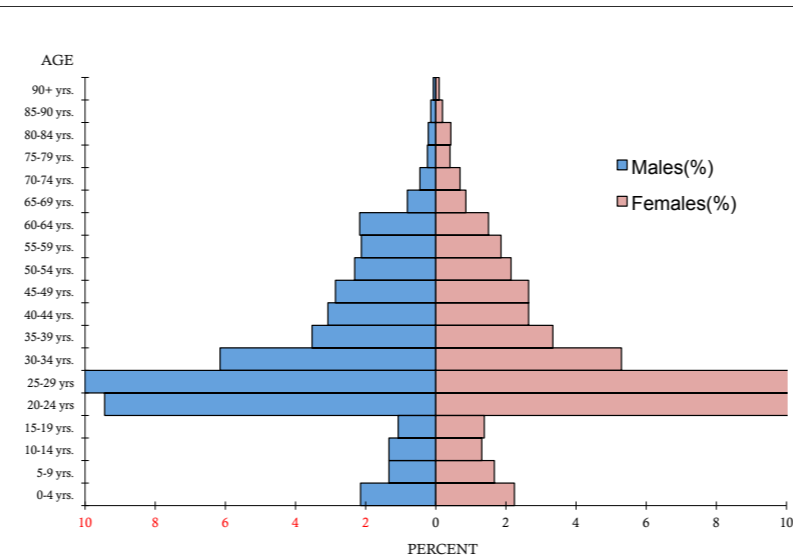
2.



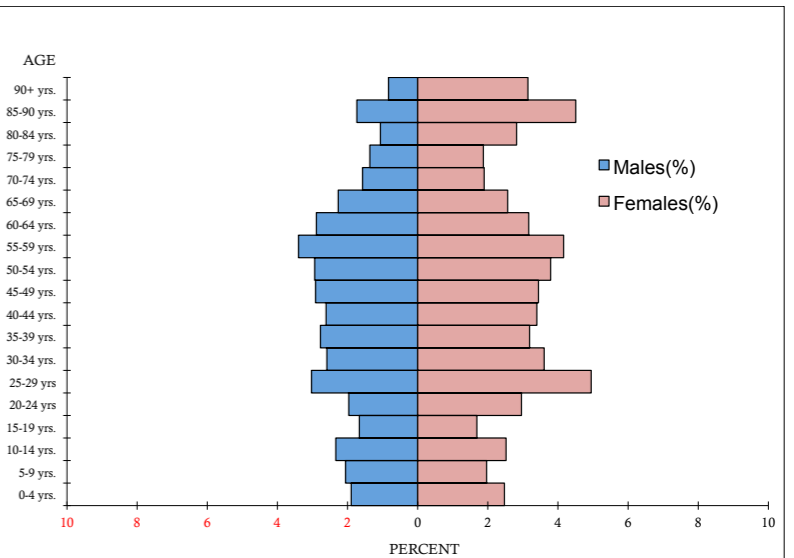
3.



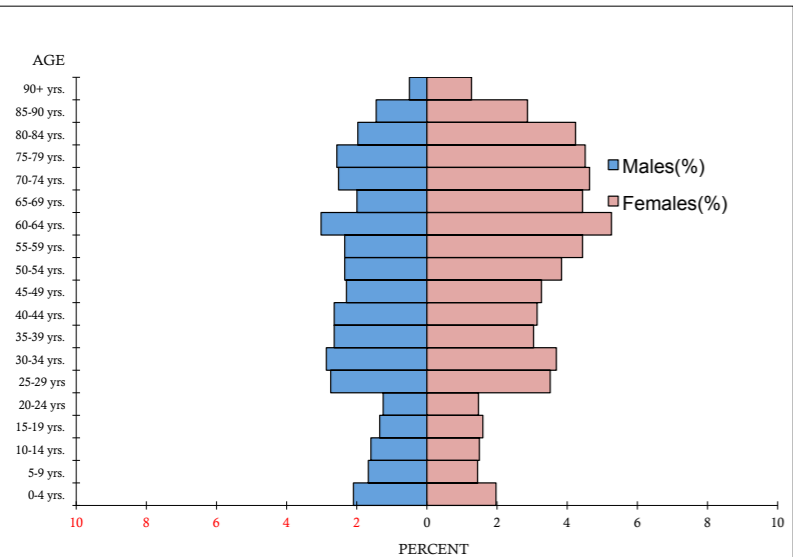
4.



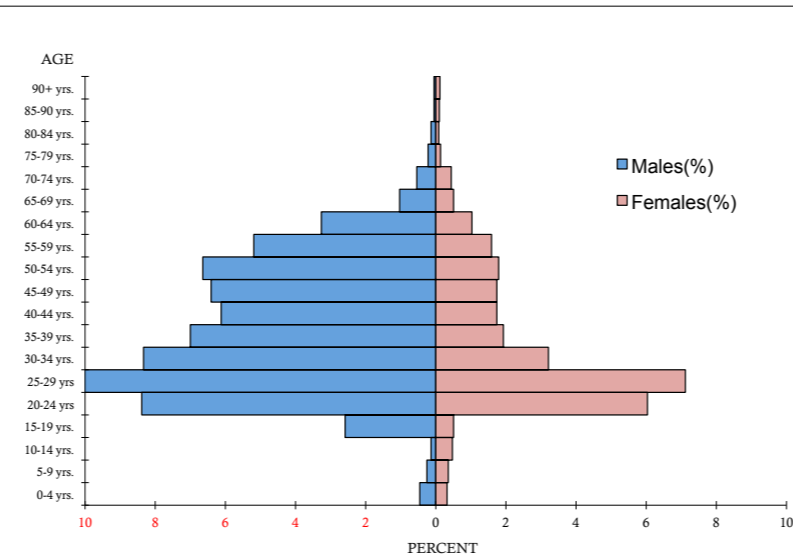
5.



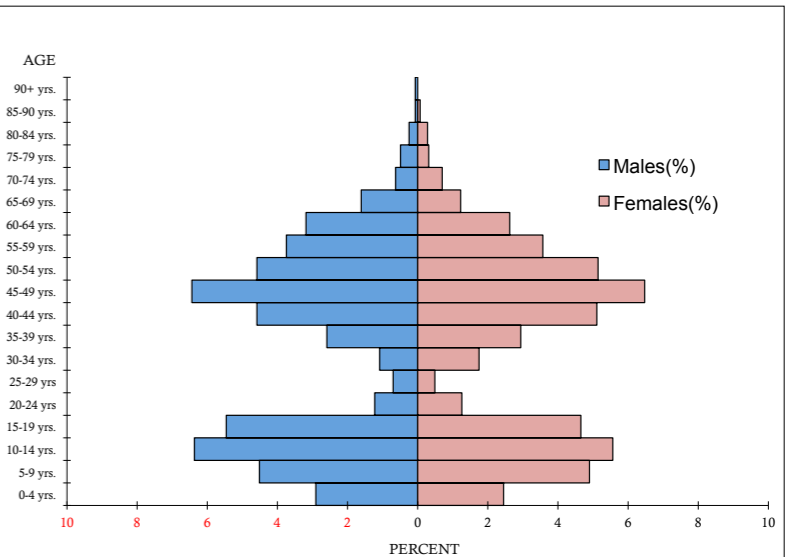
6.



7.

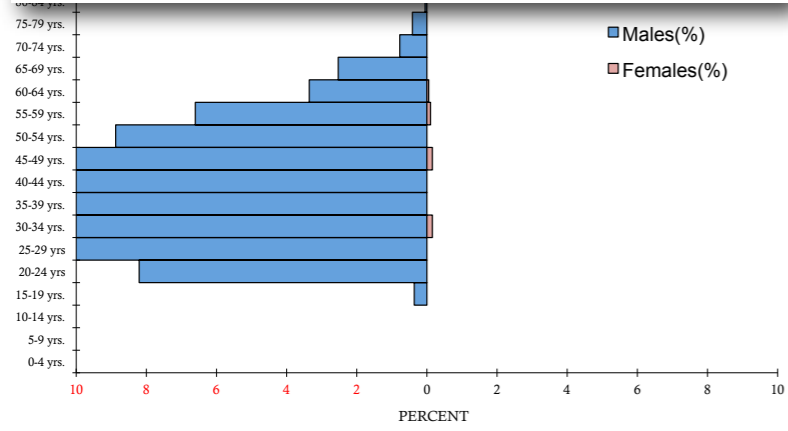


8.



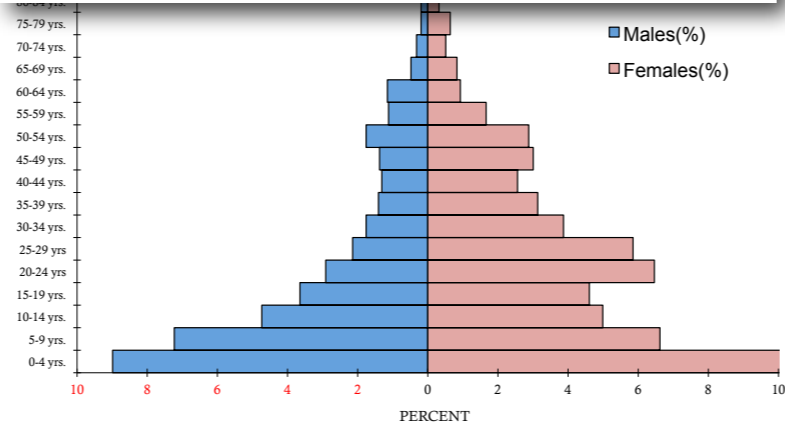
9.

Low Population Area



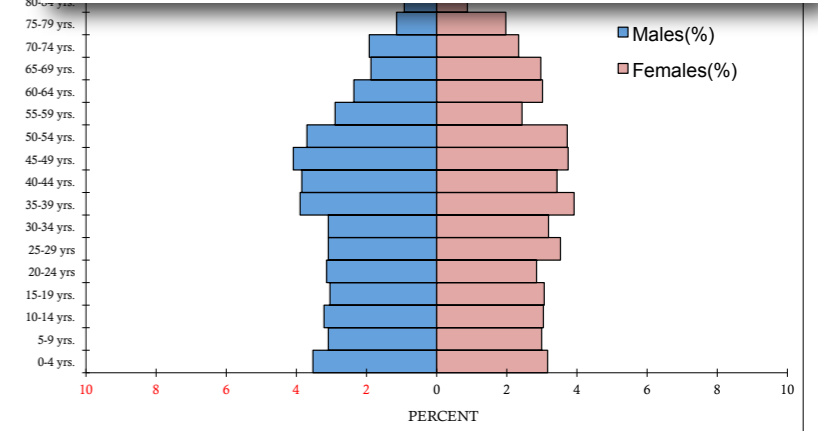
1.

Low Income Area



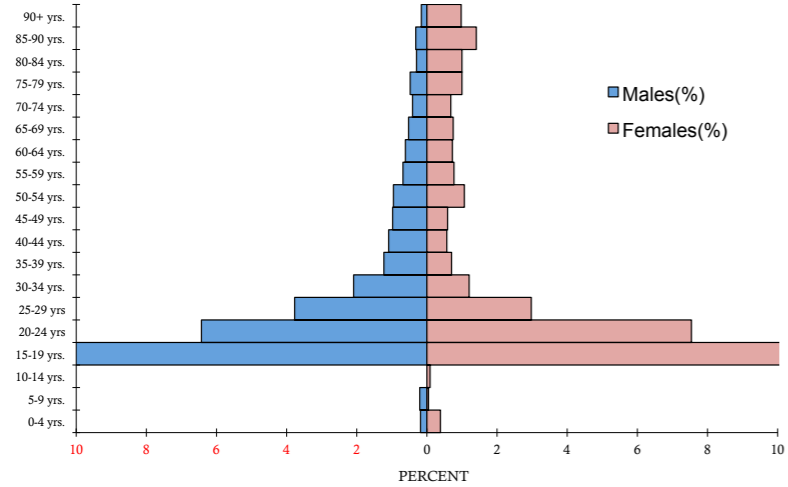
2.

Middle Class Suburb



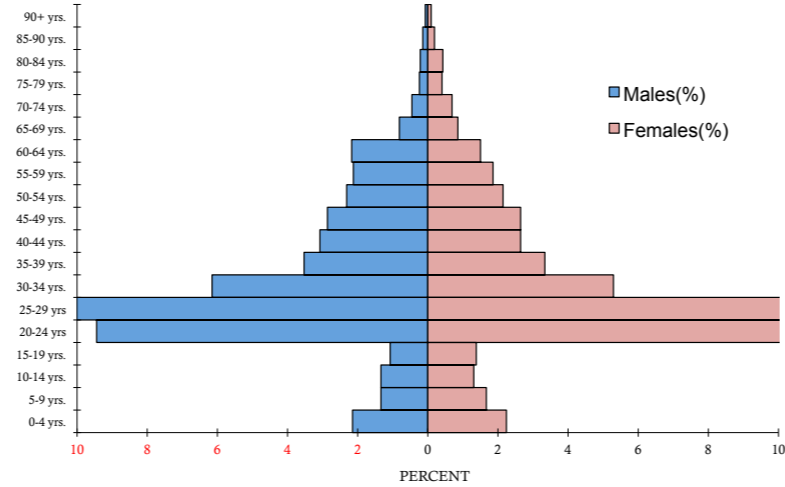
3.

AGE



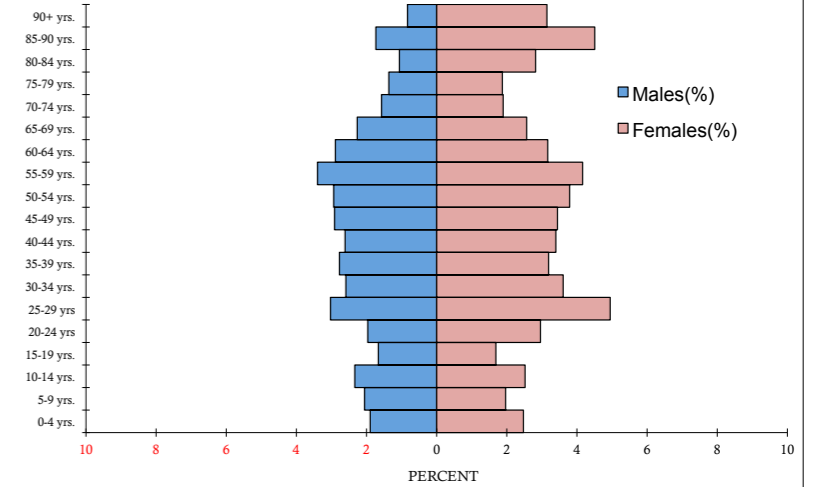
4.

AGE



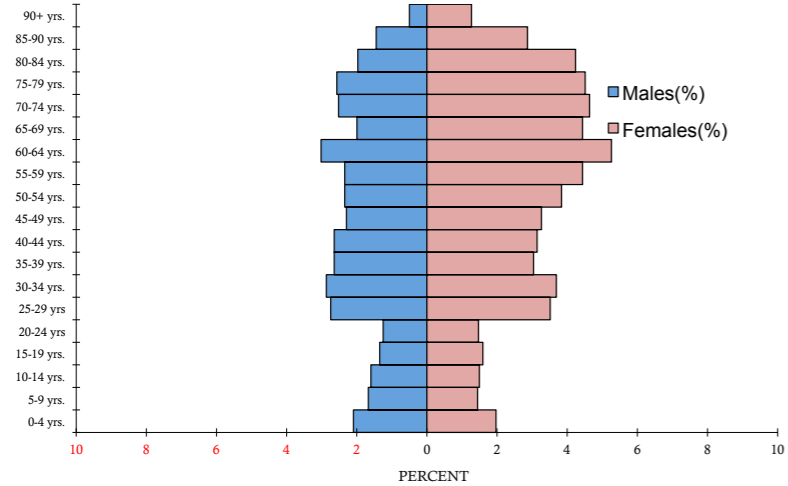
5.

AGE



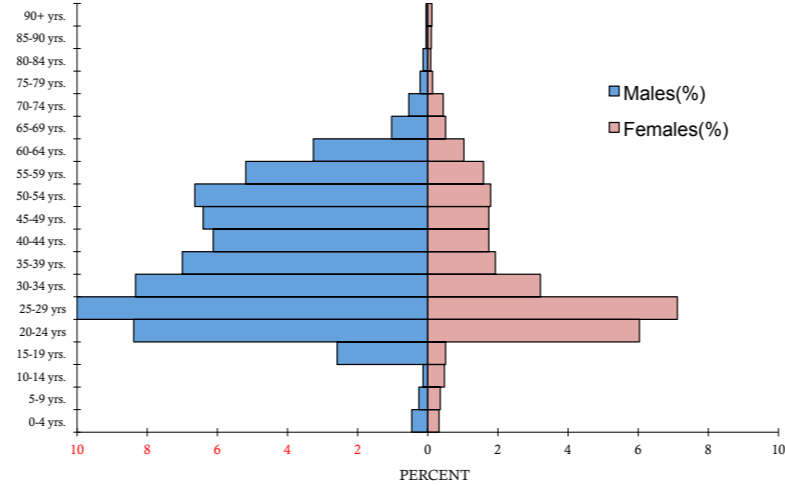
6.

AGE



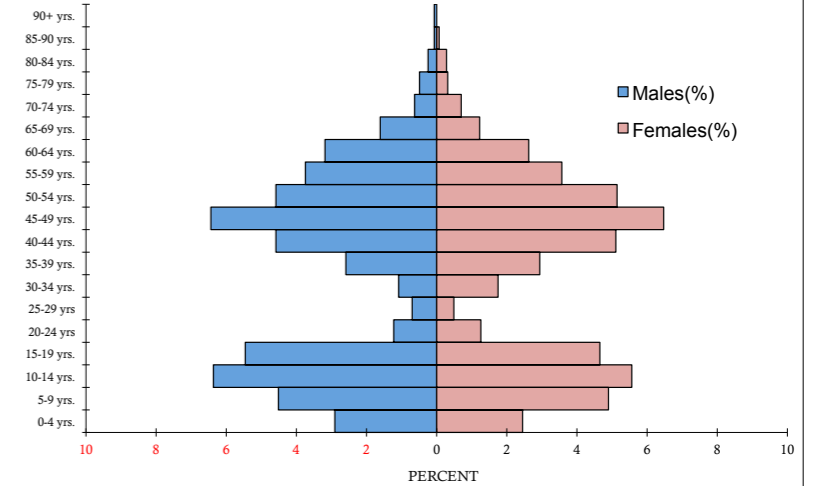
7.

AGE



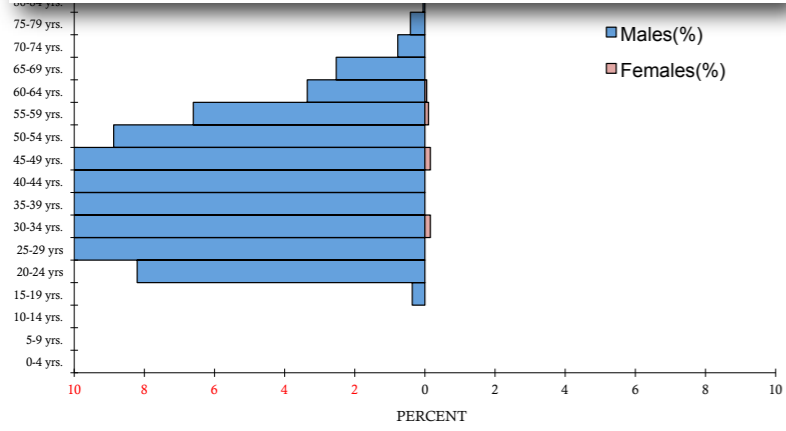
8.

AGE



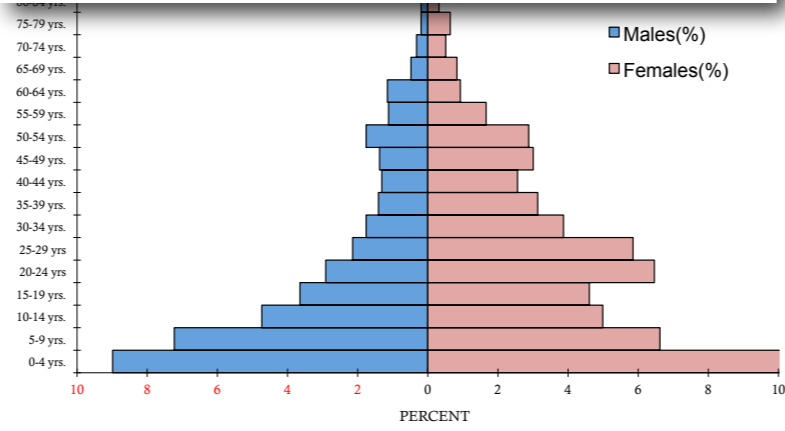
9.

Low Population Area



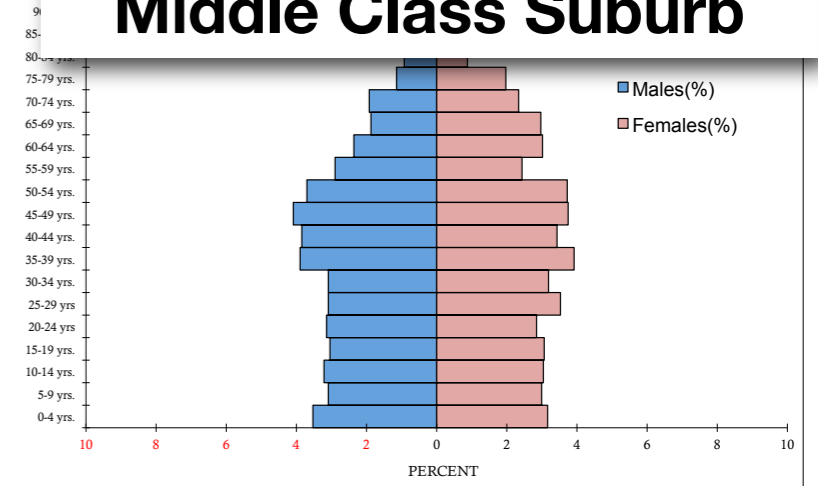
1.

Low Income Area



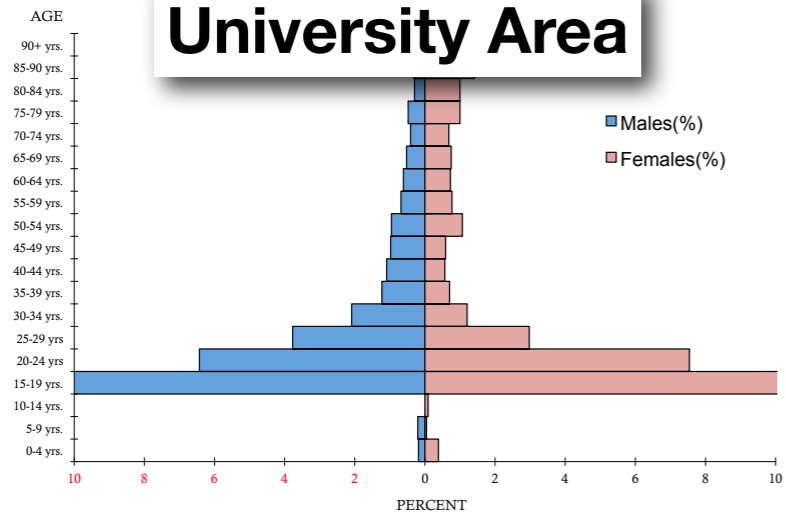
2.

Middle Class Suburb

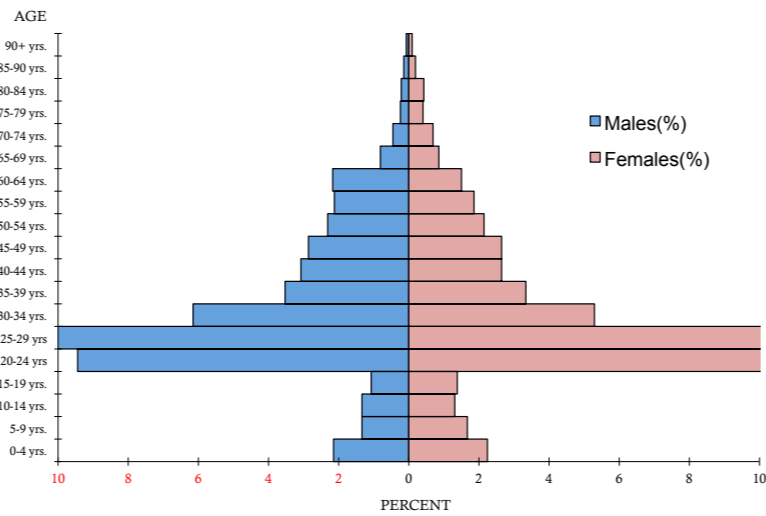


3.

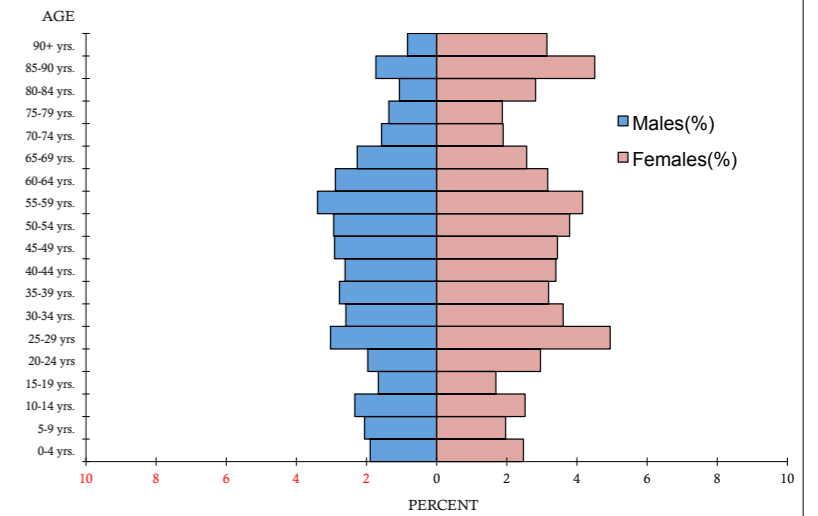
University Area



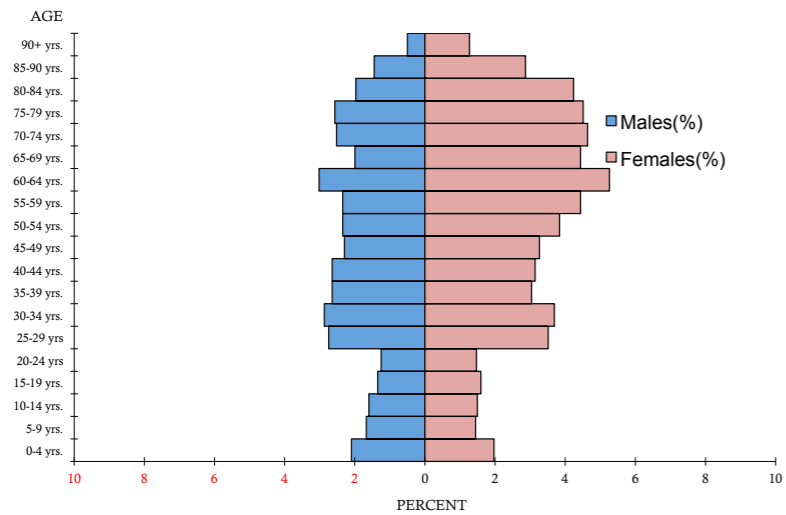
4.



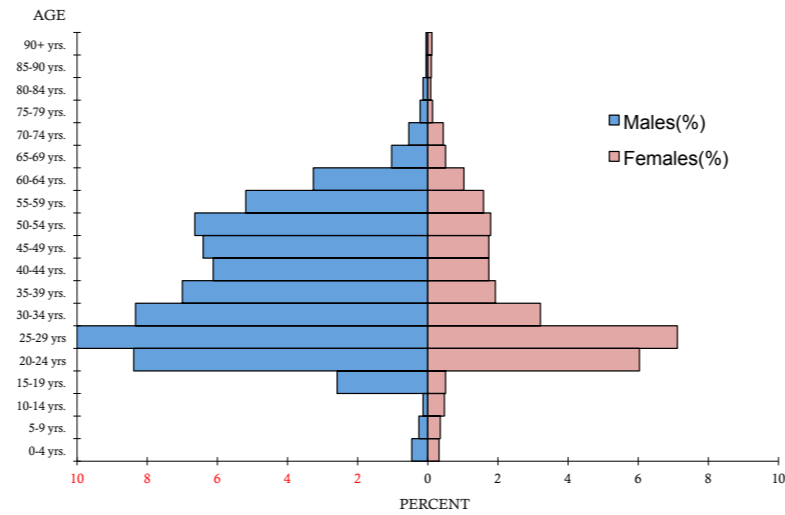
5.



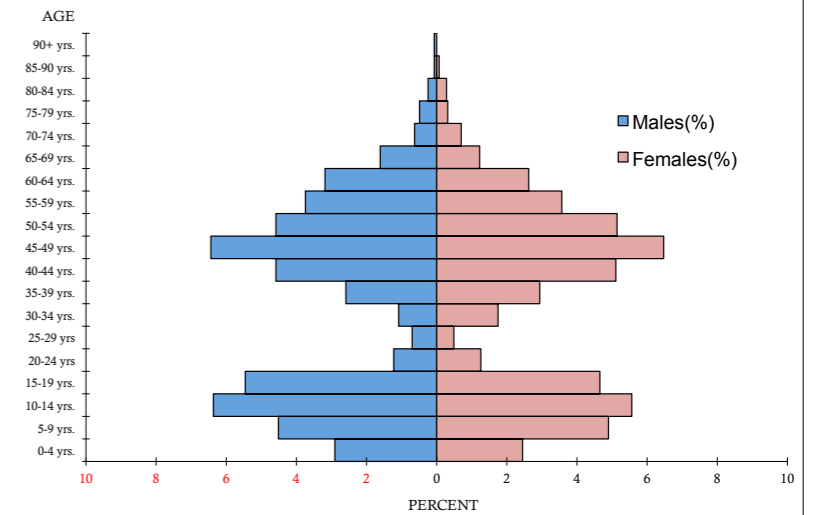
6.



7.

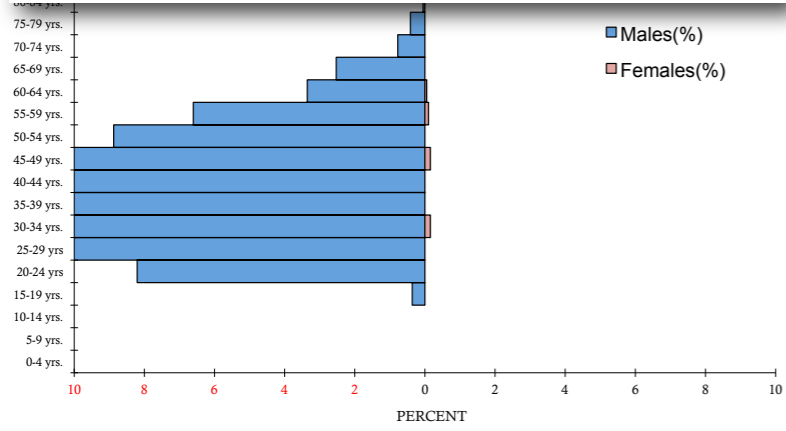


8.



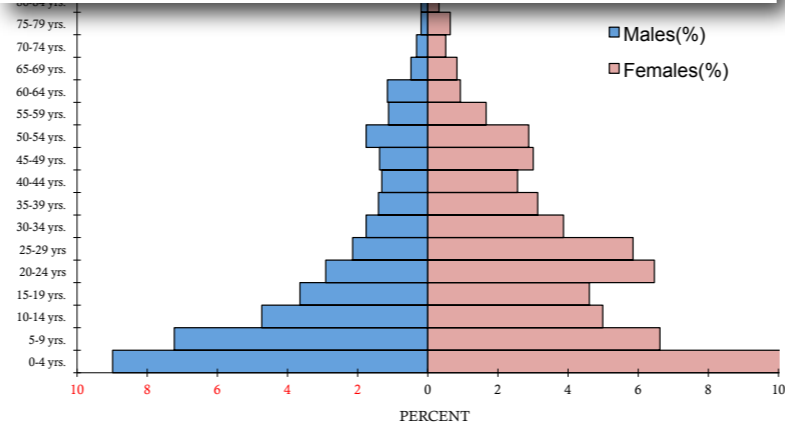
9.

Low Population Area



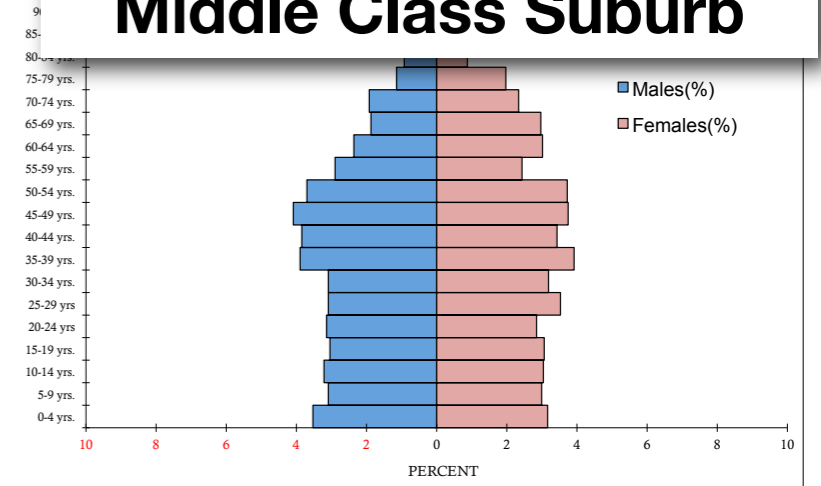
1.

Low Income Area



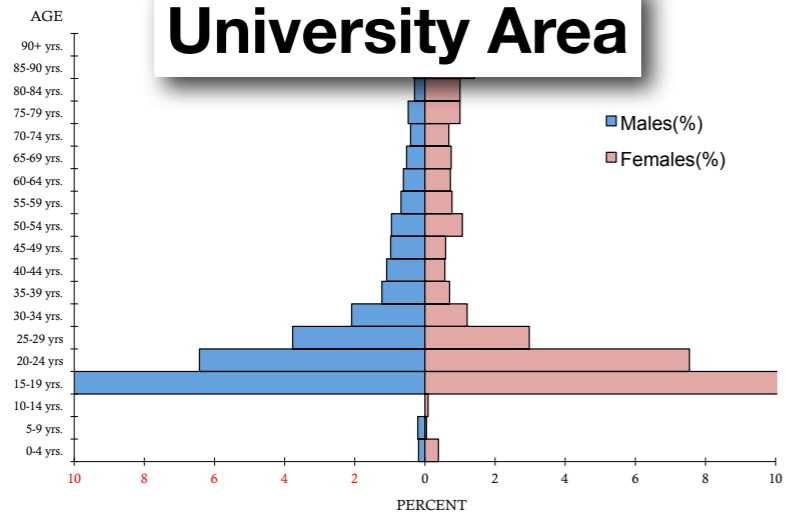
2.

Middle Class Suburb



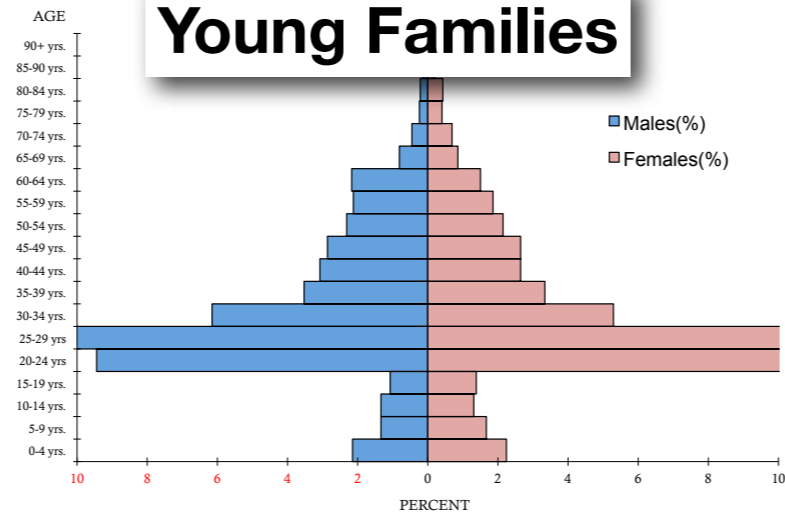
3.

University Area



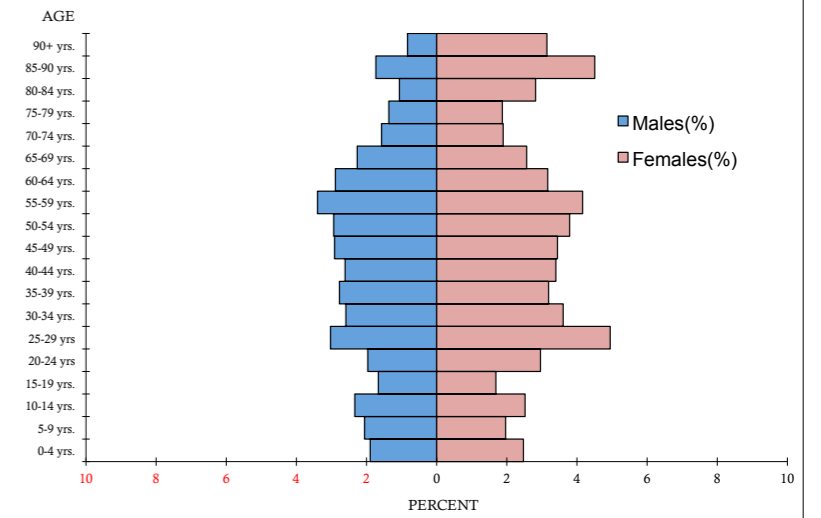
4.

Young Families

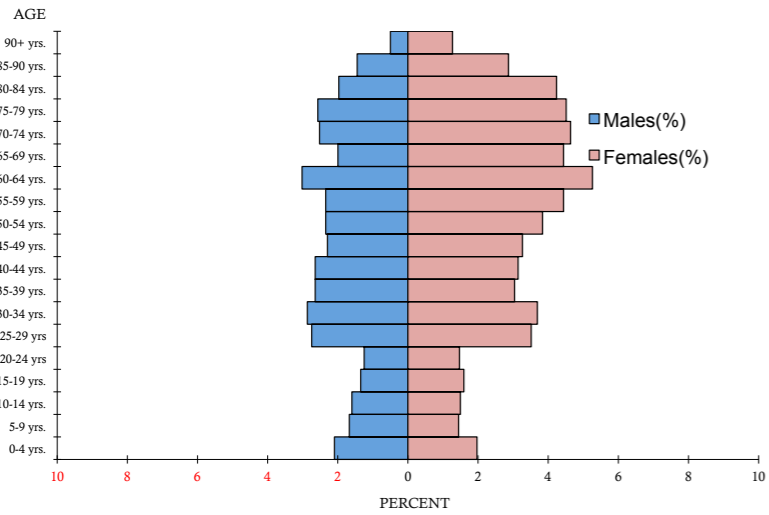


5.

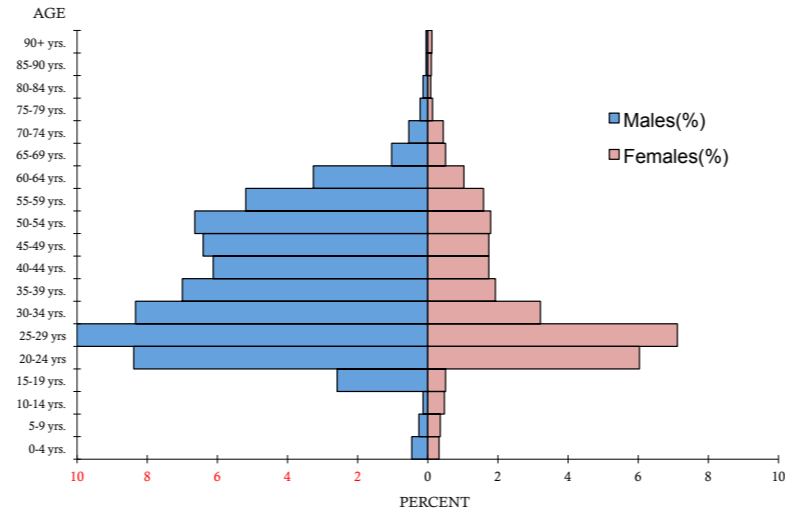
Middle Class Suburb



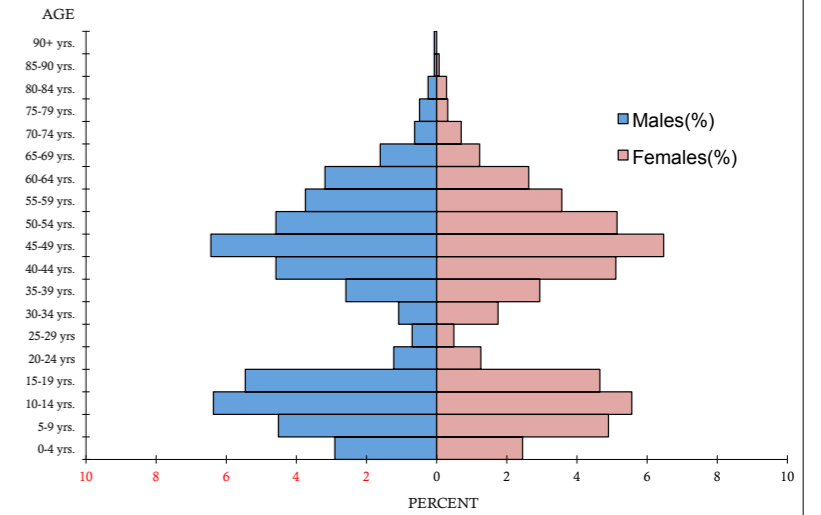
6.



7.

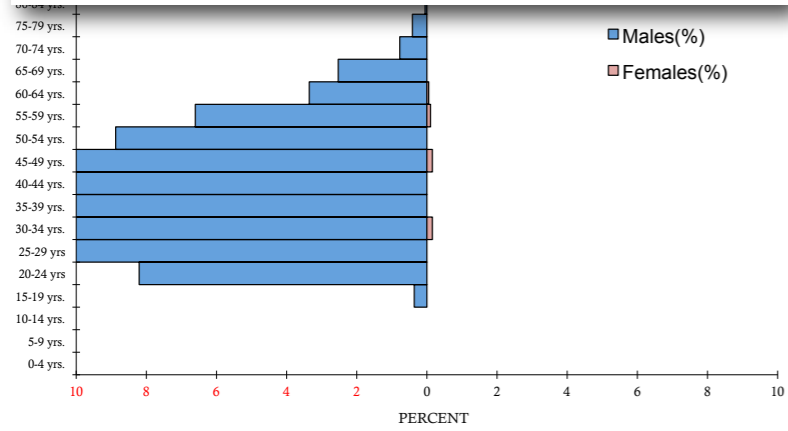


8.



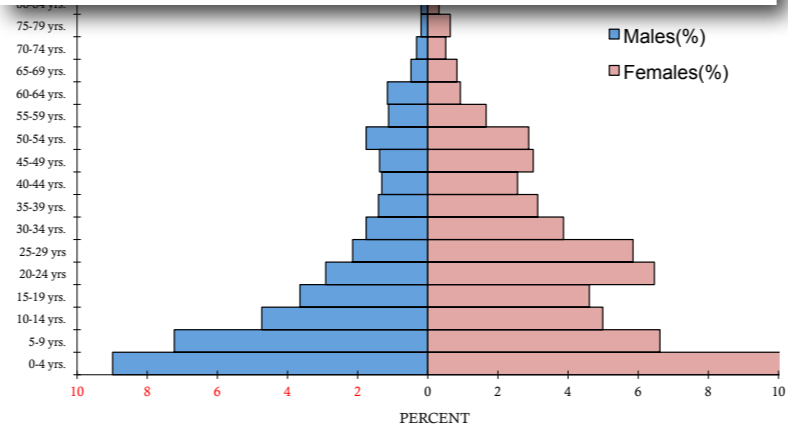
9.

Low Population Area



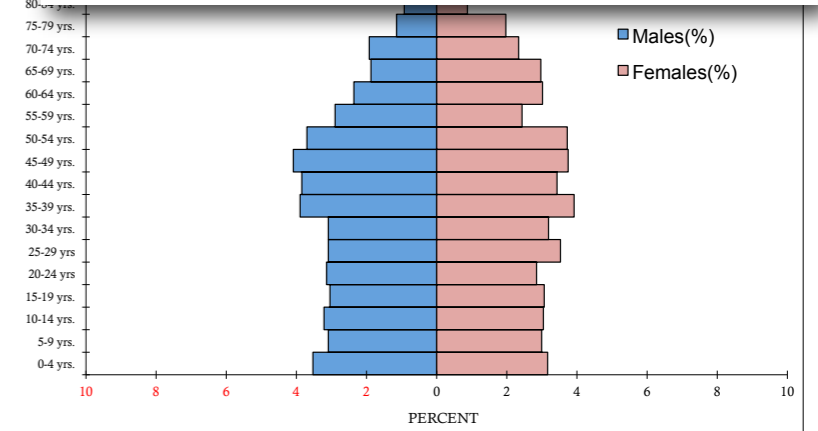
1.

Low Income Area



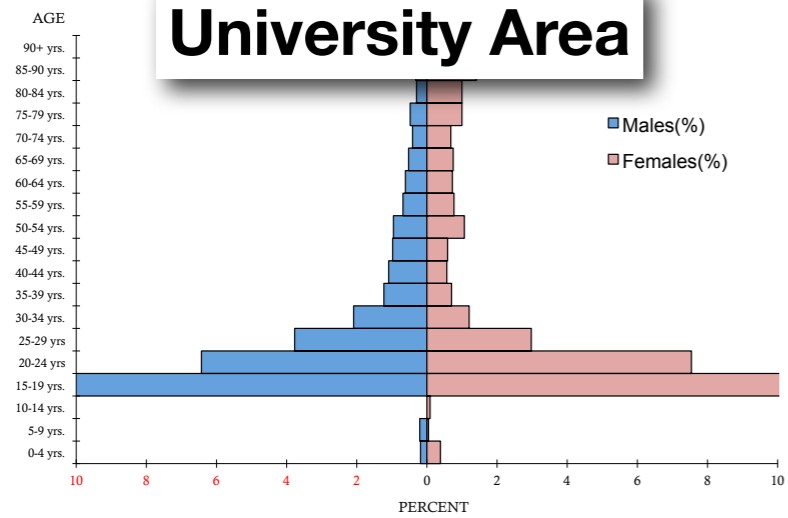
2.

Middle Class Suburb



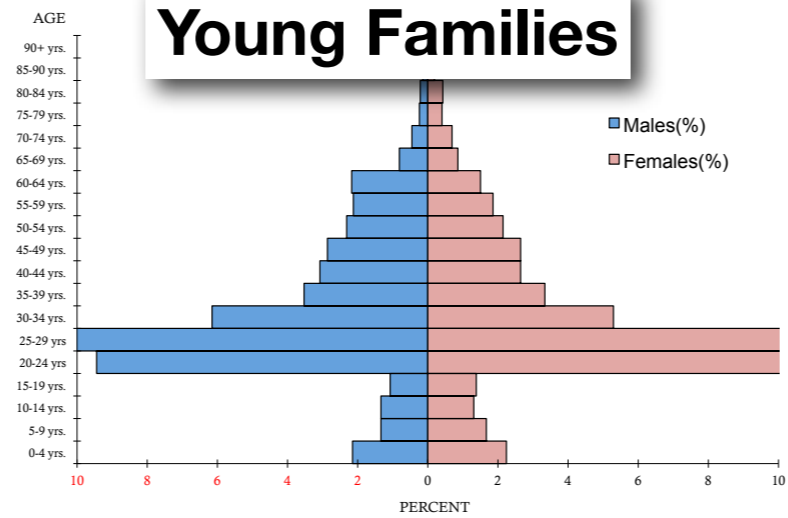
3.

University Area



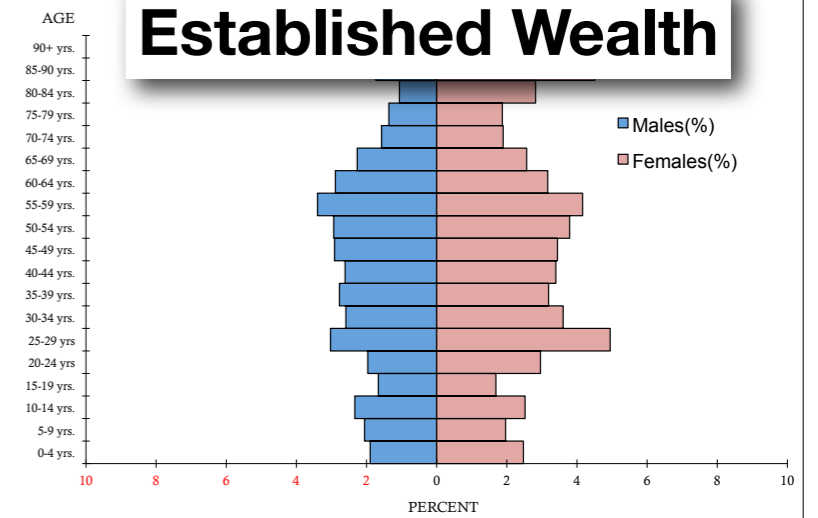
4.

Young Families

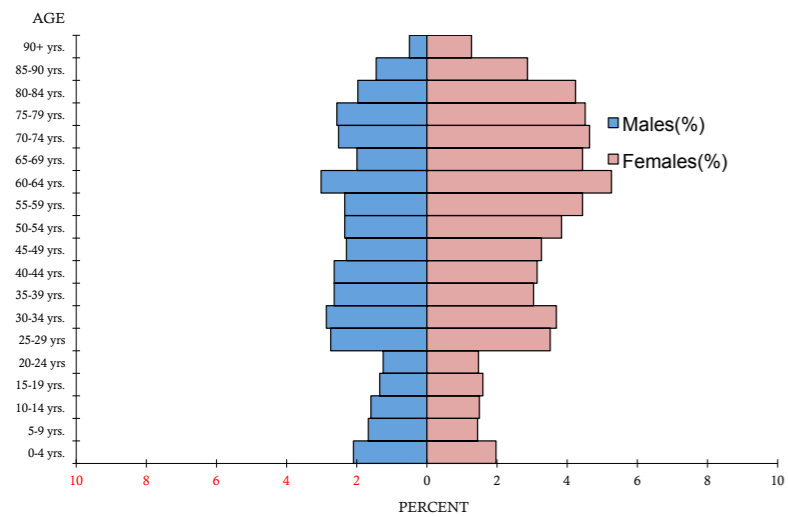


5.

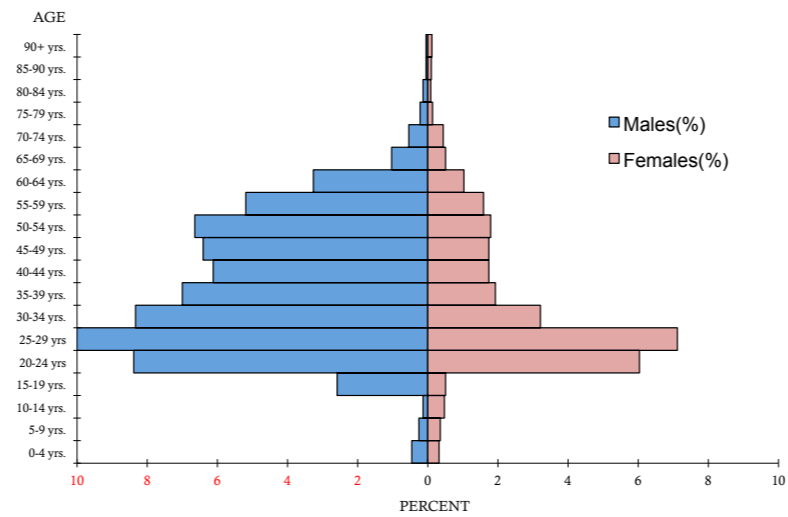
Established Wealth



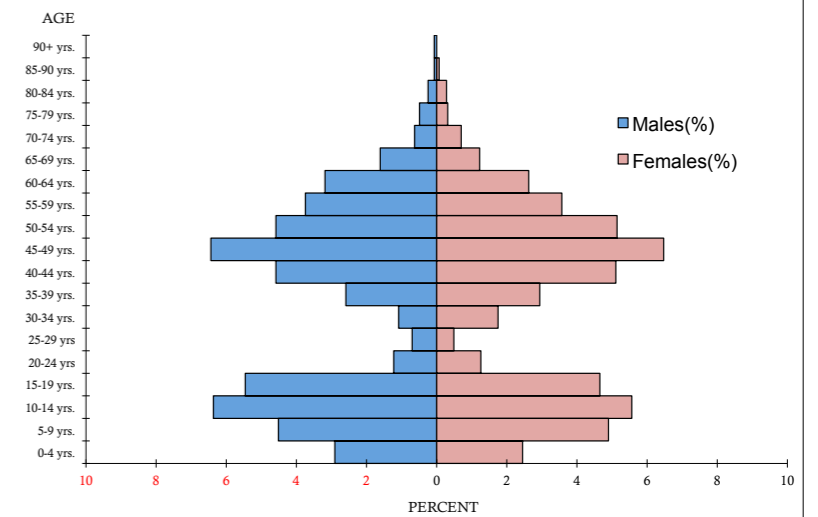
6.



7.

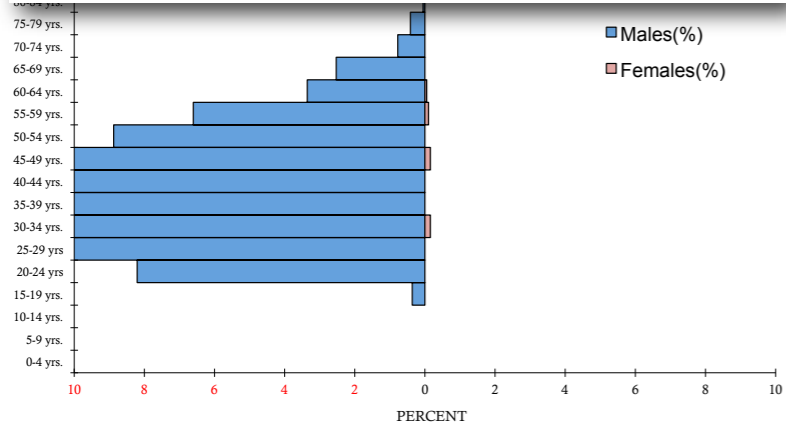


8.



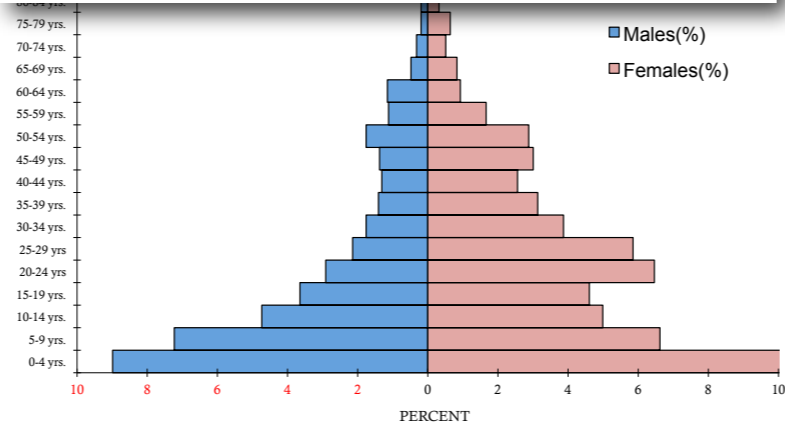
9.

Low Population Area



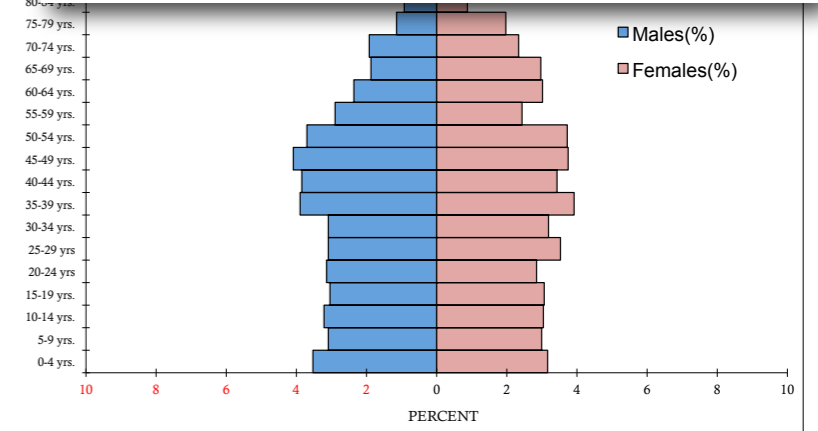
1.

Low Income Area



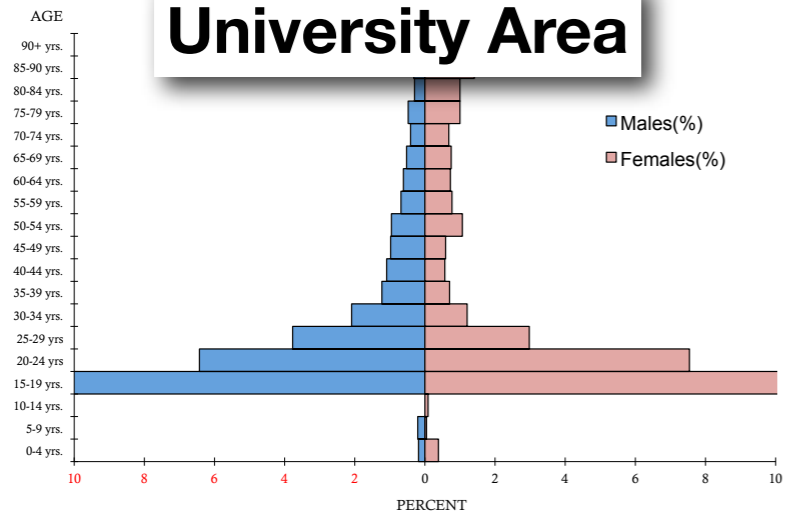
2.

Middle Class Suburb



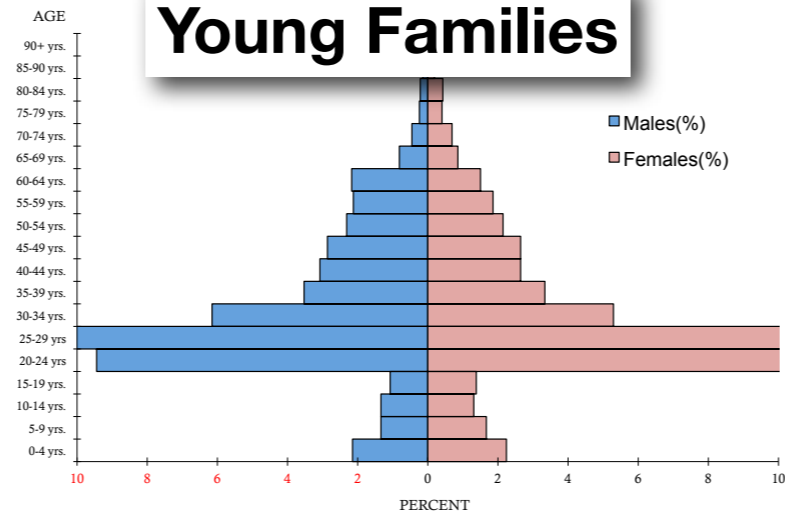
3.

University Area



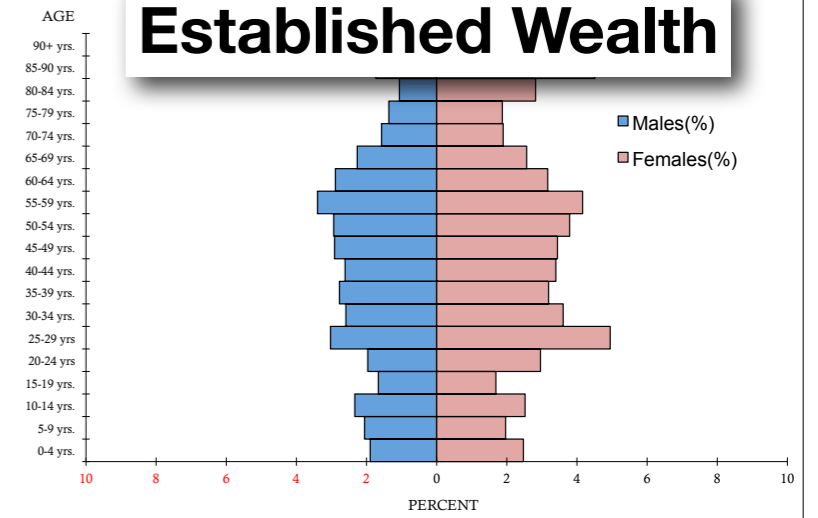
4.

Young Families



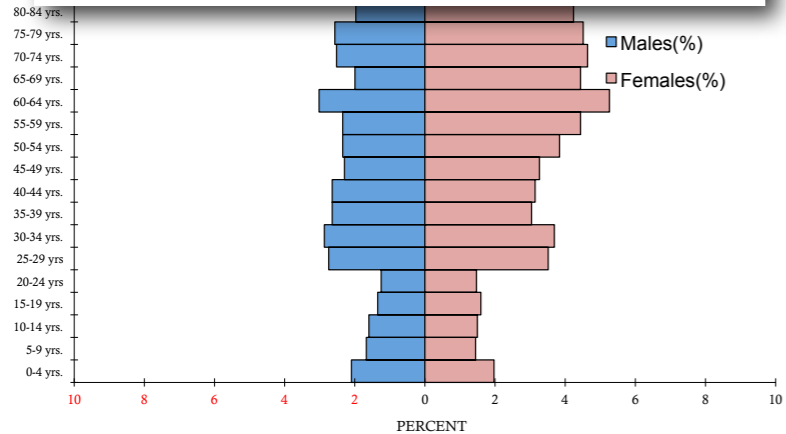
5.

Established Wealth



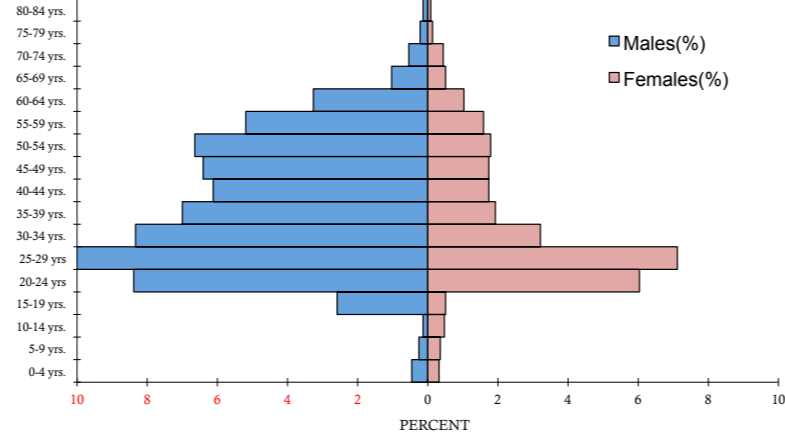
6.

Retirement Community



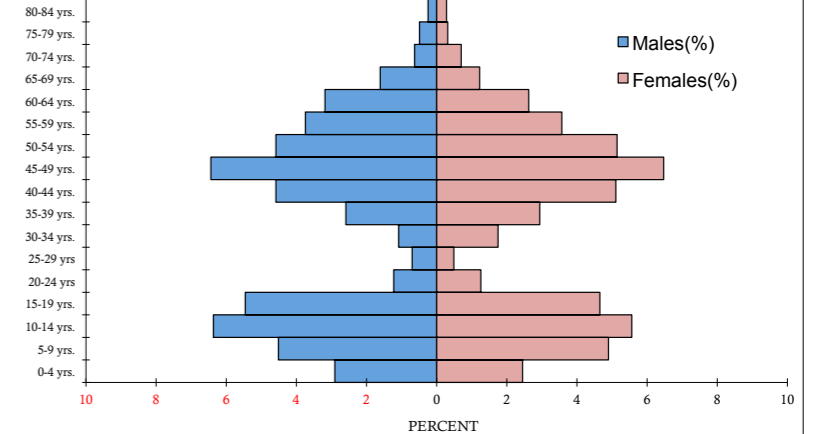
7.

Young Families



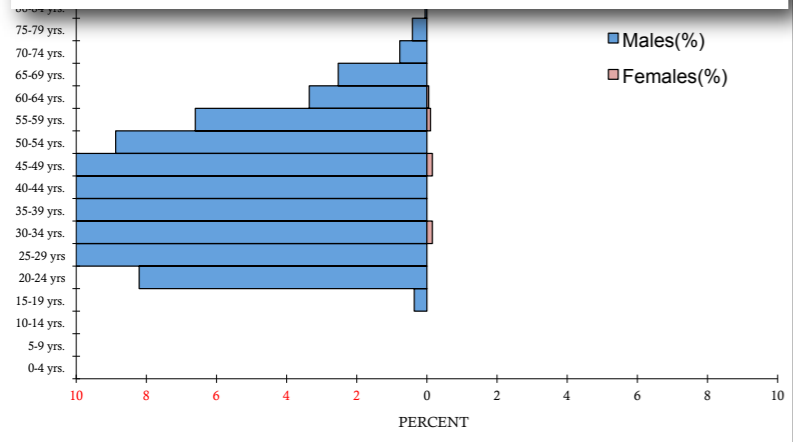
8.

Established Wealth



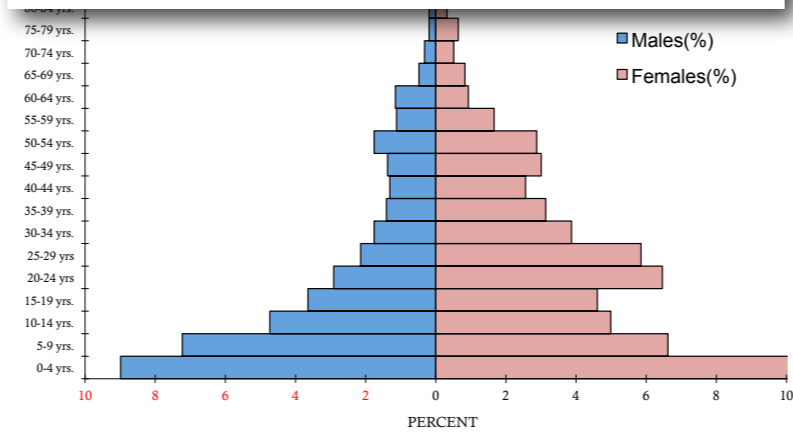
9.

Low Population Area



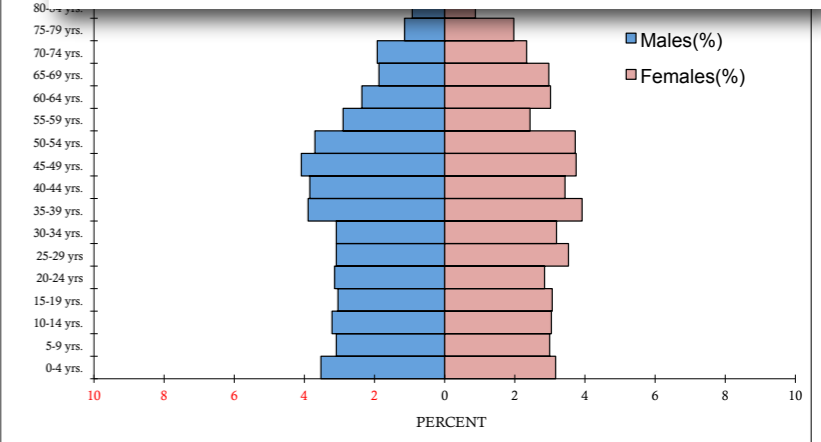
1.

Low Income Area



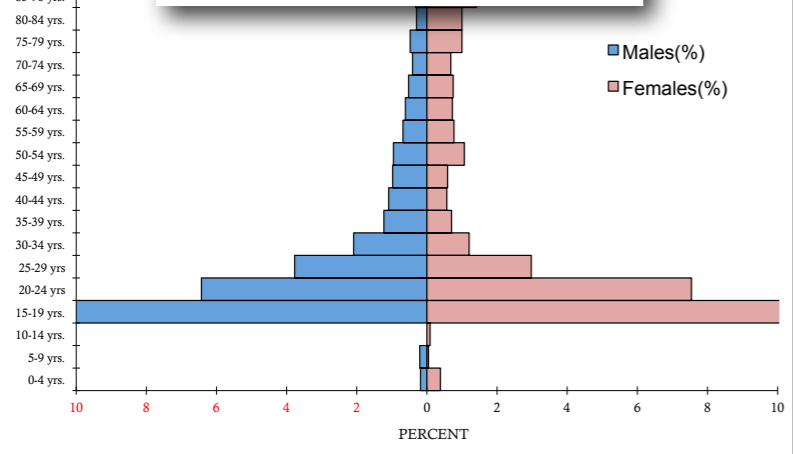
2.

Middle Class Suburb



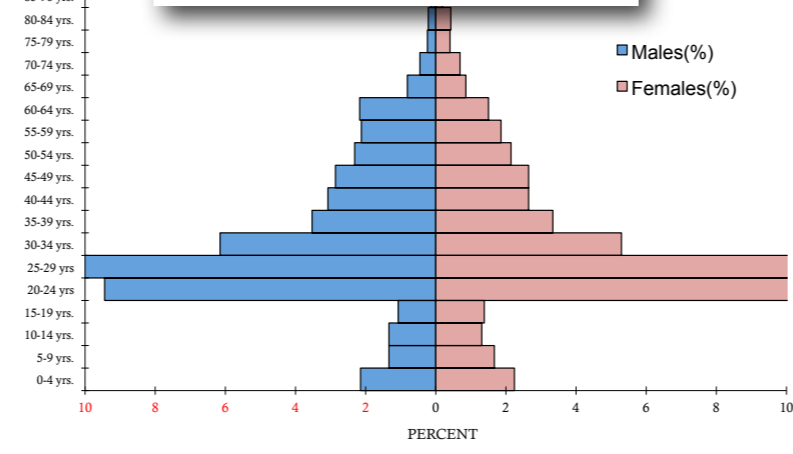
3.

University Area



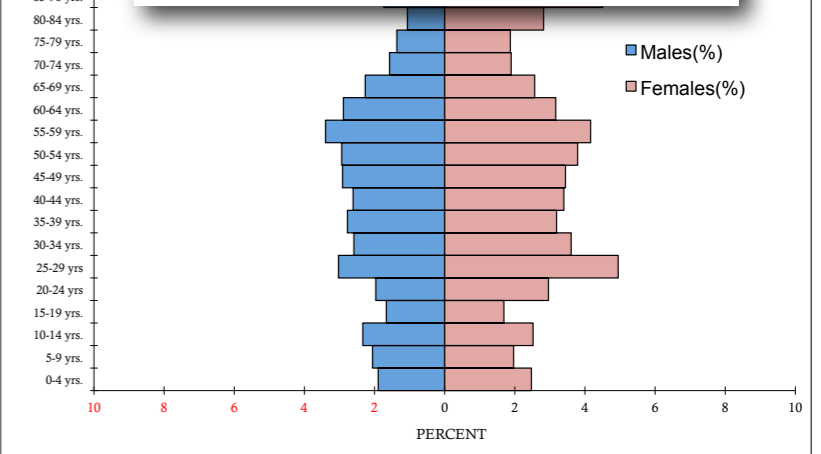
4.

Young Families



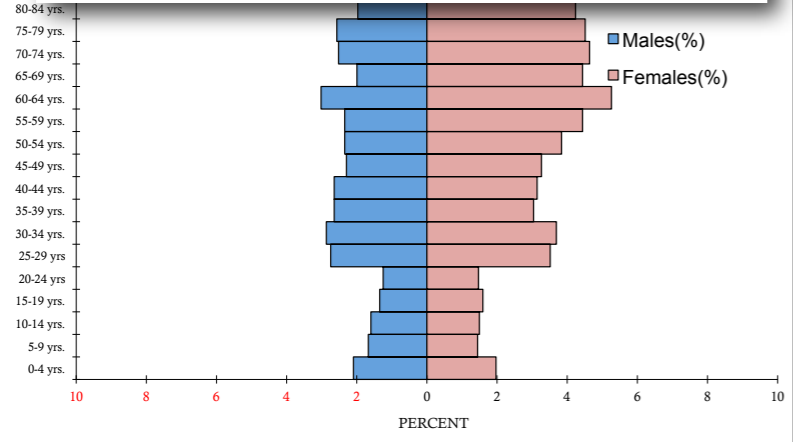
5.

Established Wealth



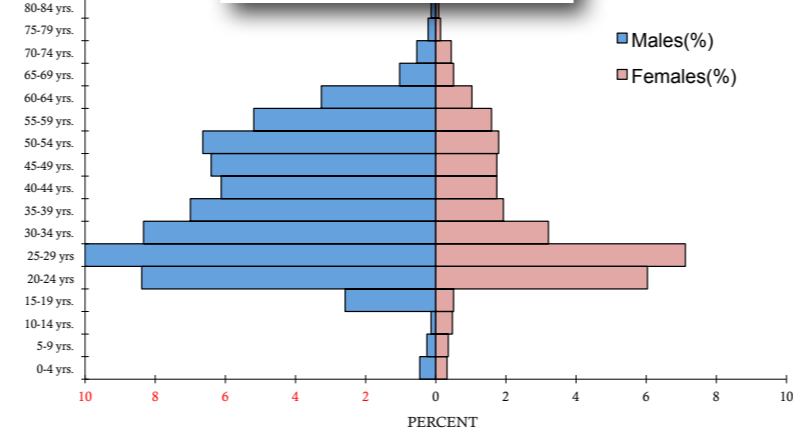
6.

Retirement Community



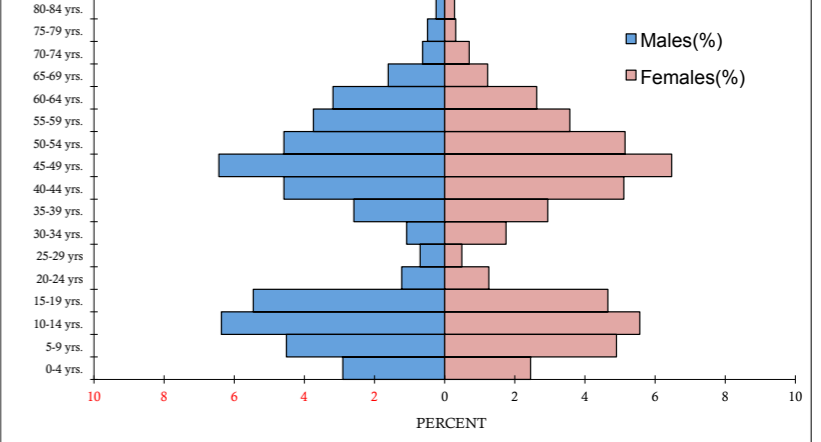
7.

Downtown



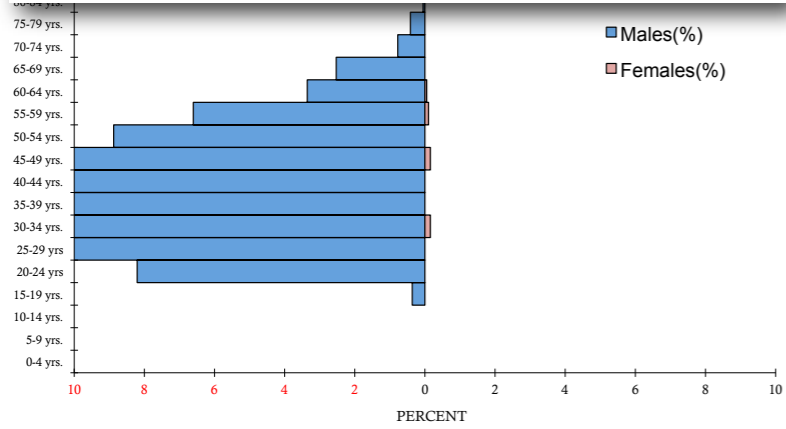
8.

Established Wealth



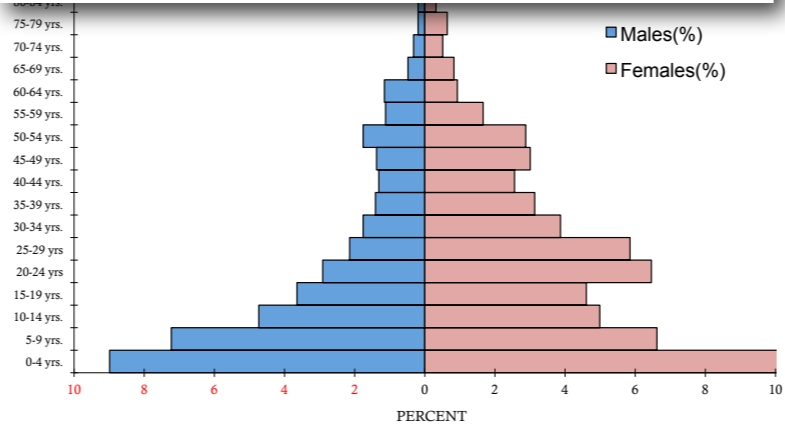
9.

Low Population Area



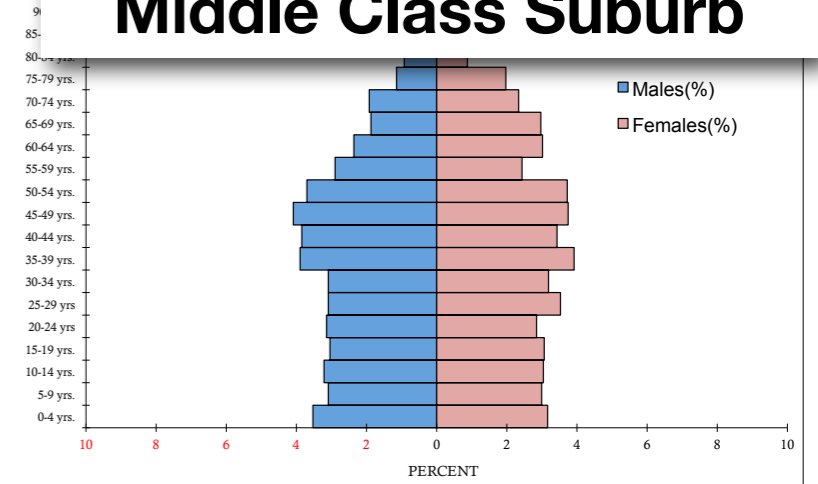
1.

Low Income Area



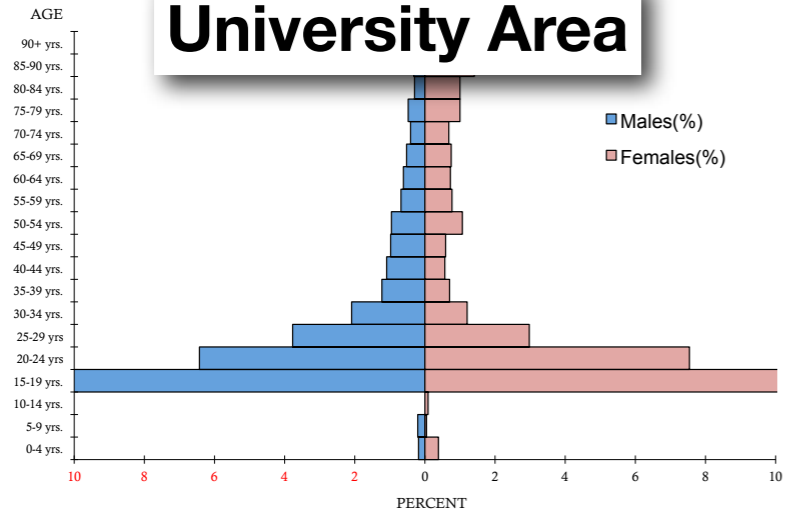
2.

Middle Class Suburb



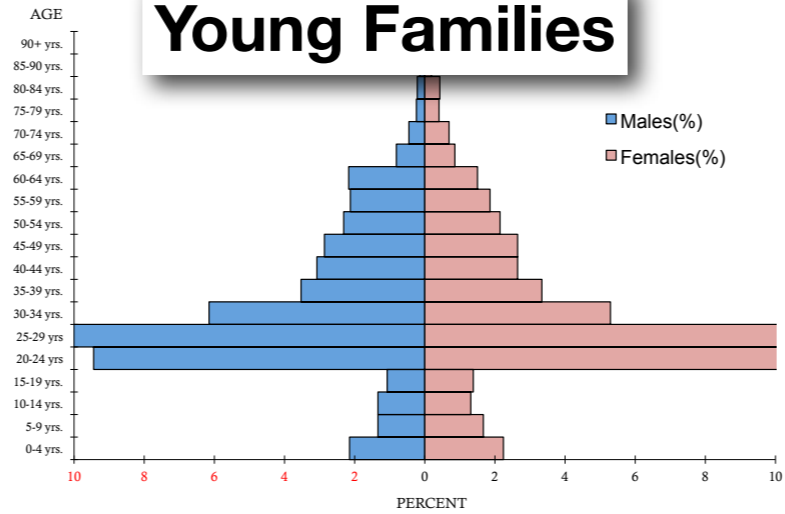
3.

University Area



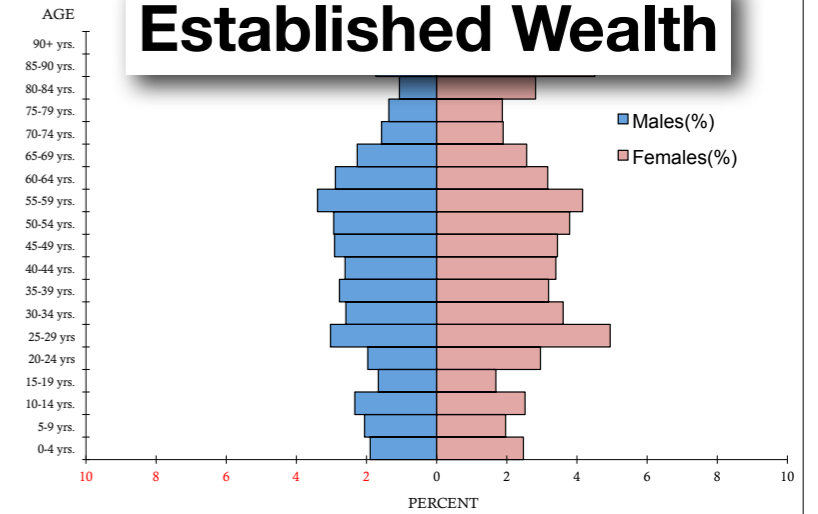
4.

Young Families



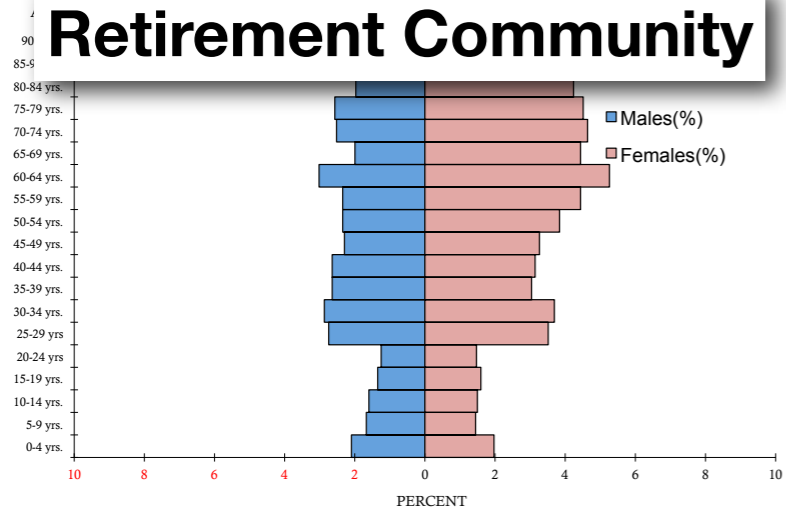
5.

Established Wealth



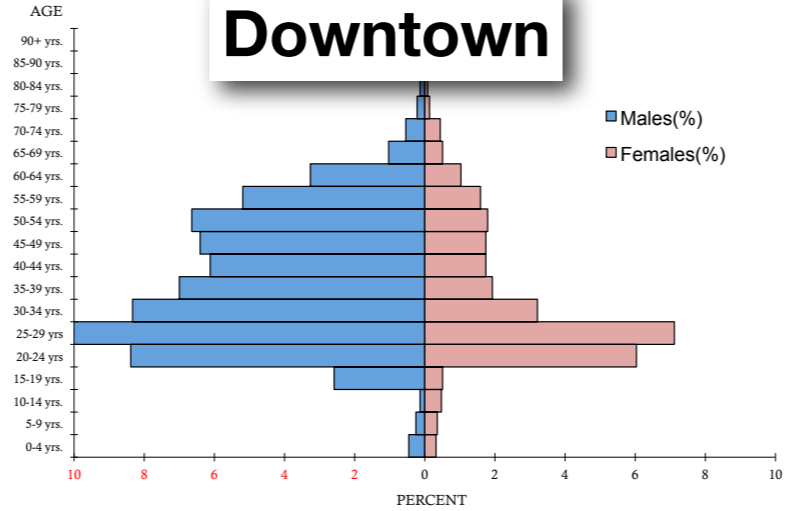
6.

Retirement Community



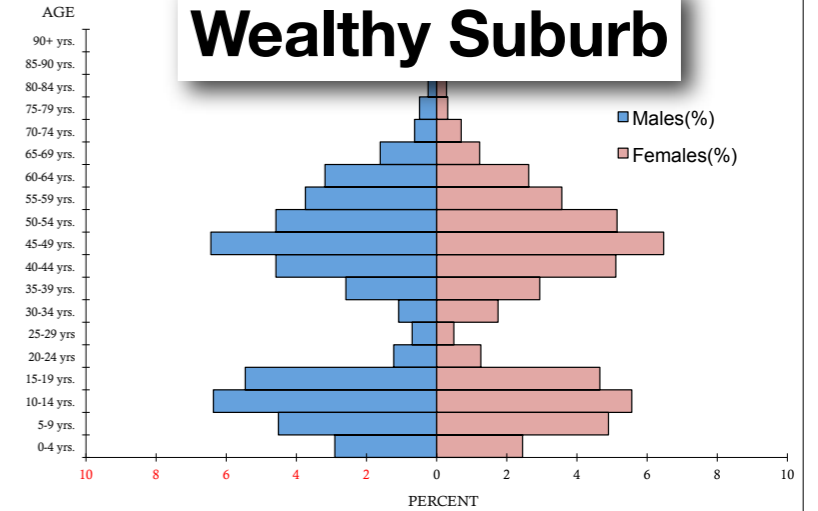
7.

Downtown



8.

Wealthy Suburb



9.