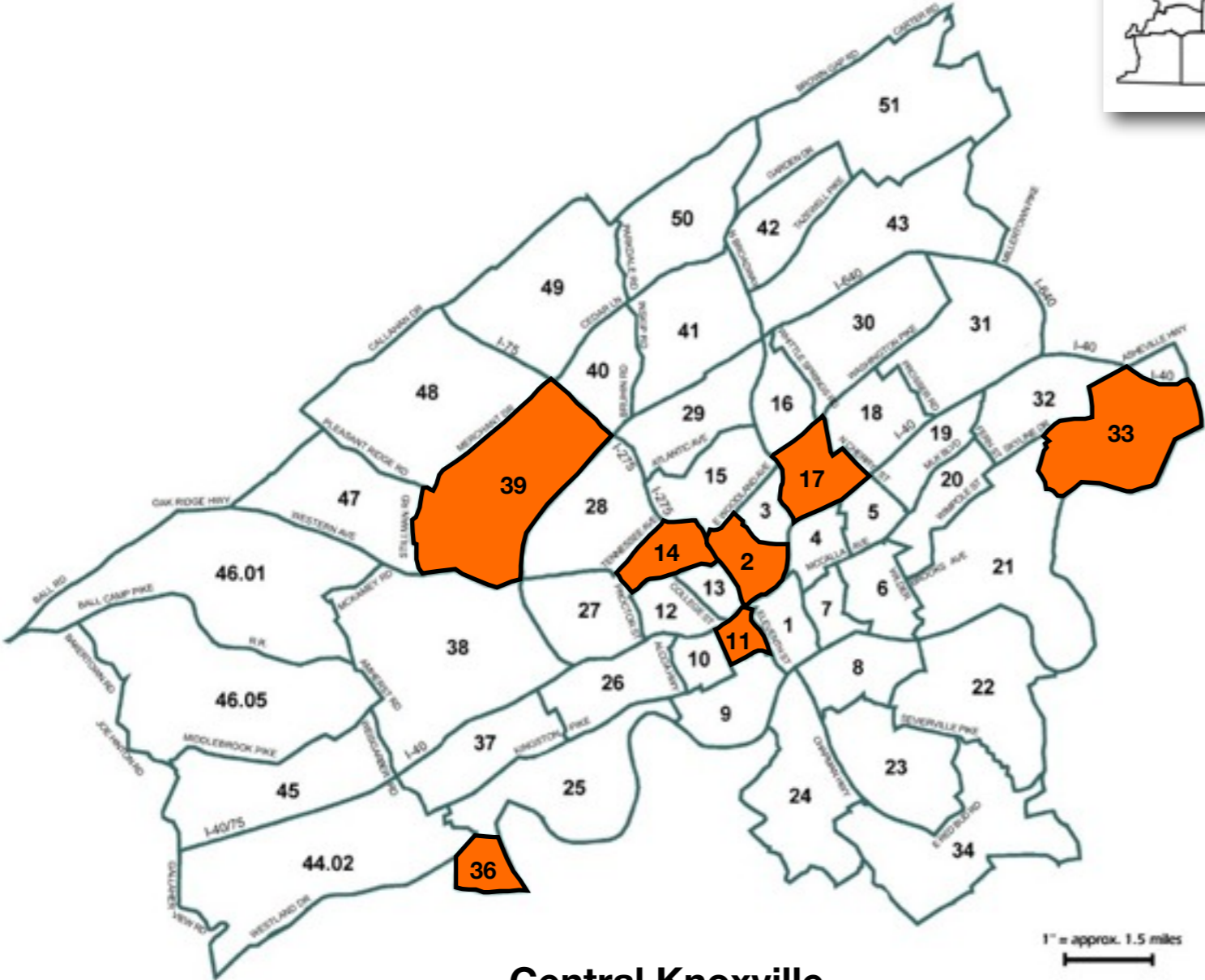
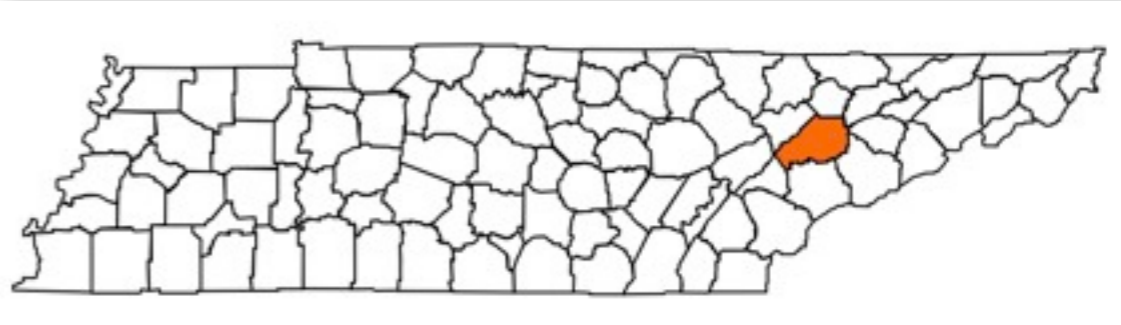
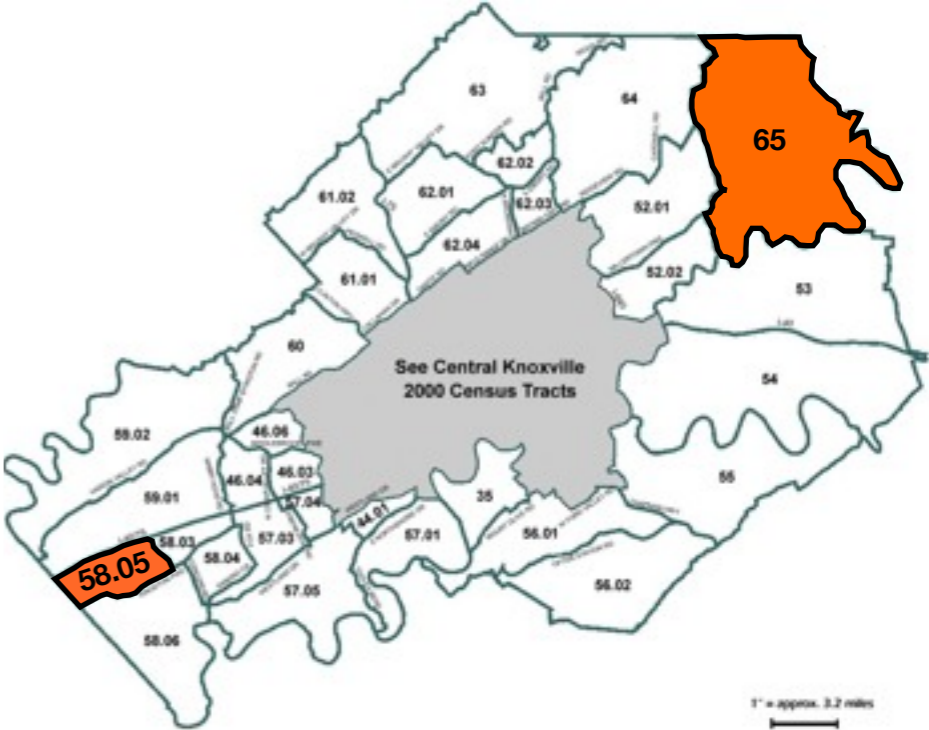


Knox County Tennessee

Selected Census Tracts

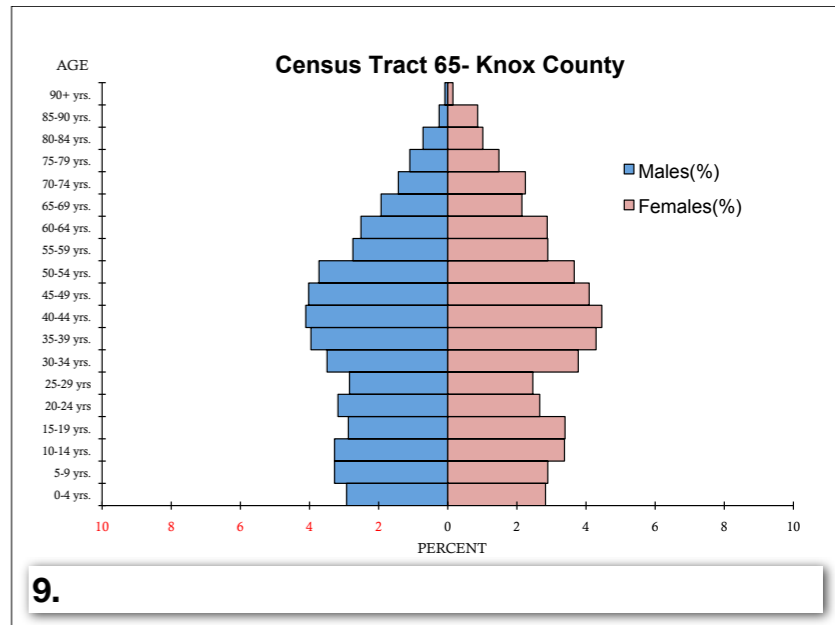
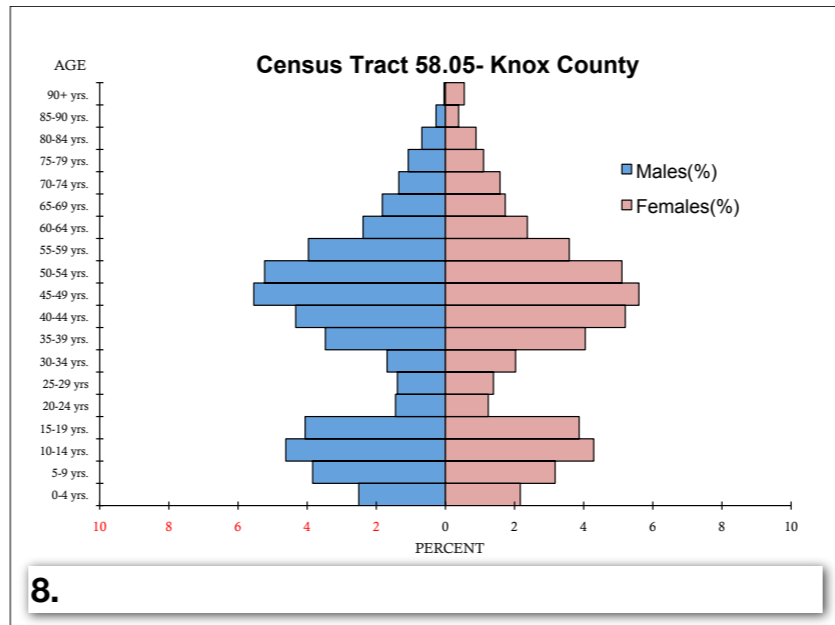
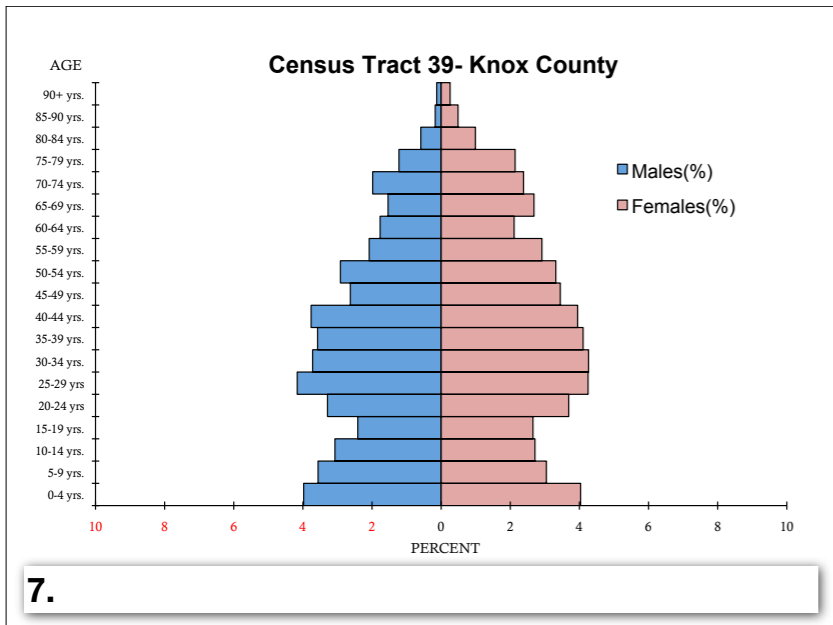
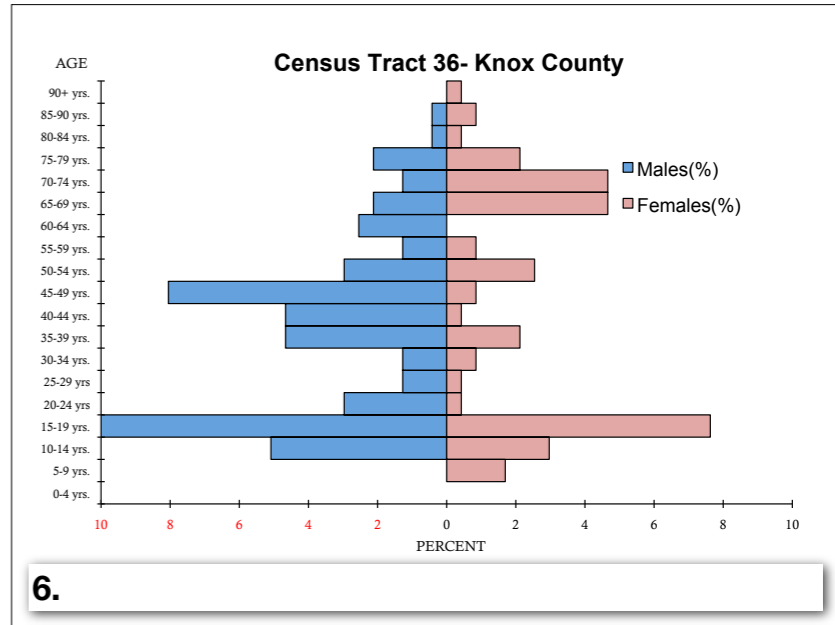
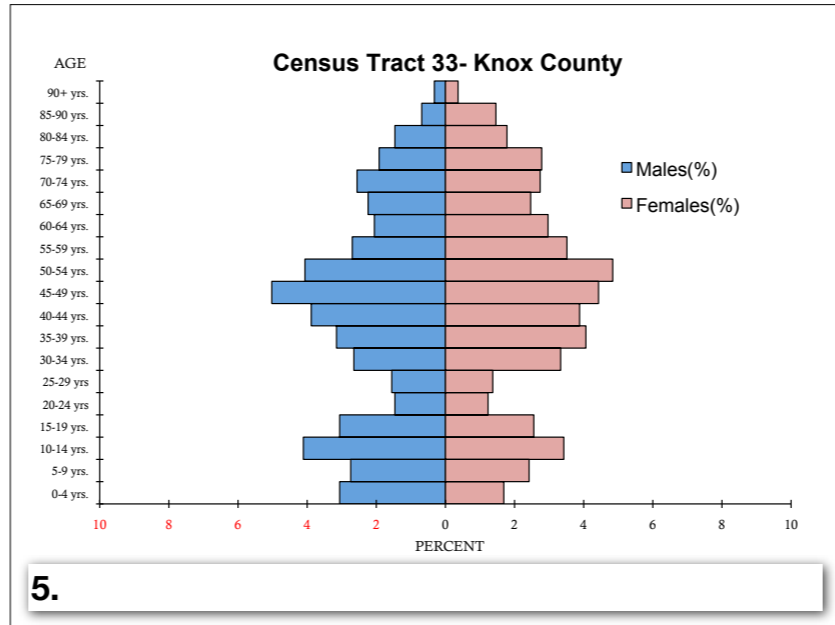
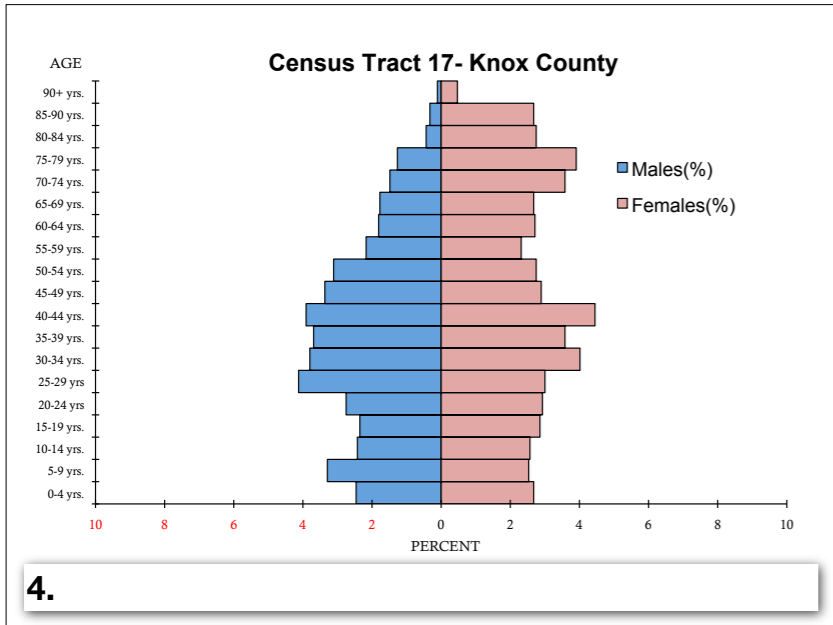
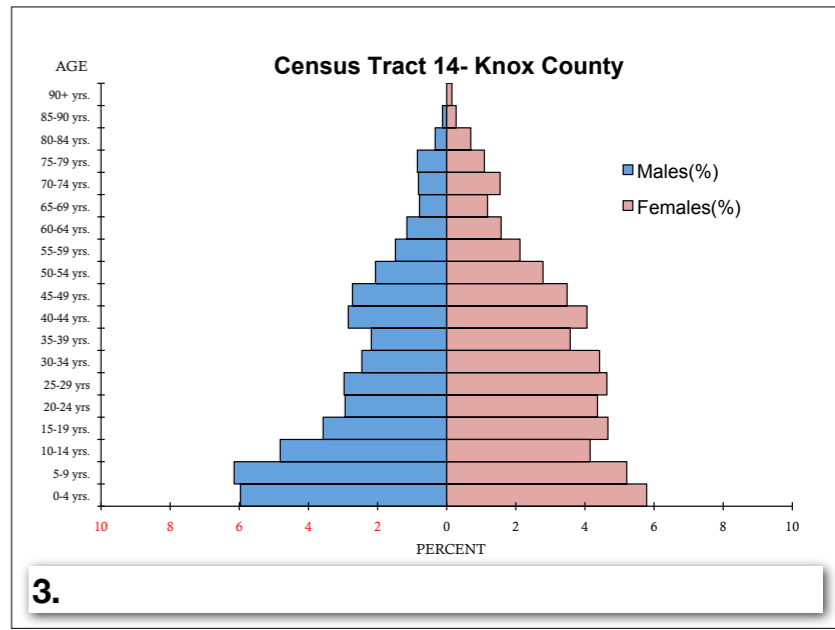
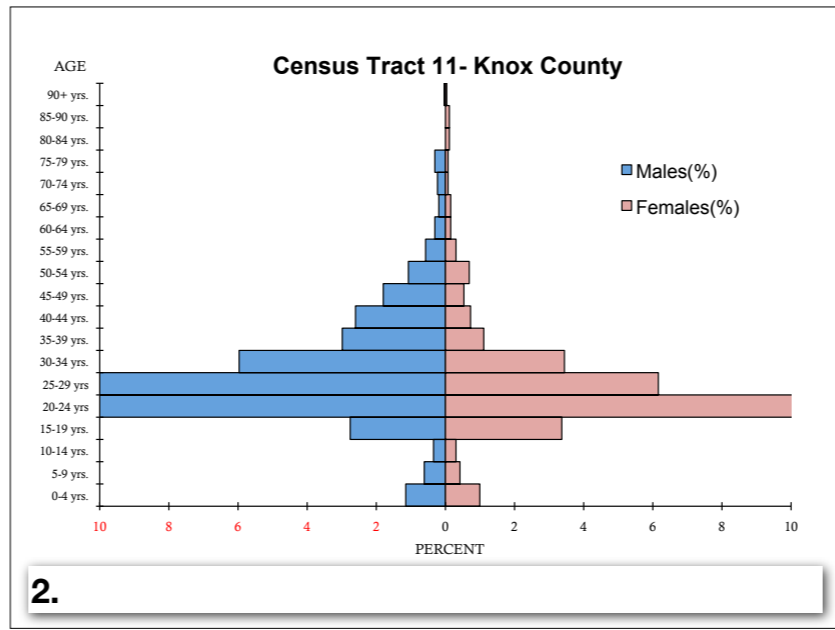
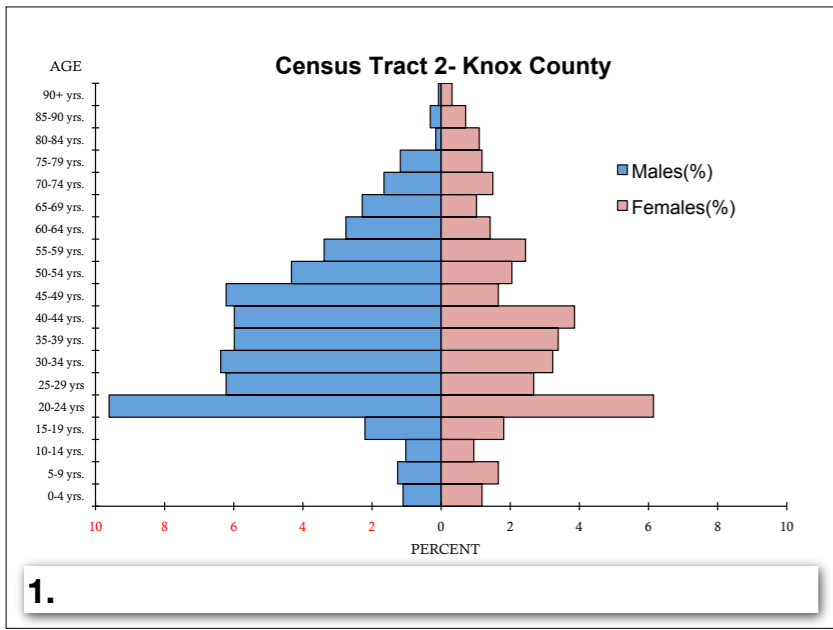


Central Knoxville



Knox County

**Match the Knox County Population Pyramids (1-9)
with the correct description and photo (A-I)**



Knox County Population Pyramids

- A- Wealthy Suburban Neighborhood
- B- Government Housing Low Income Neighborhood
- C- Established (older) Wealthier Neighborhood
- D- Rural Housing (outskirts of urban area)
- E- Established (older) Middle Class Urban Neighborhood
- F- Downtown Knoxville Area
- G- Health Facility (with low population numbers)
- H- Student Housing for the University of Tennessee, Knoxville
- I- Middle Income Suburban Neighborhood





A



B



C



D



Mexita

LANCASTER

FURNITURE

F





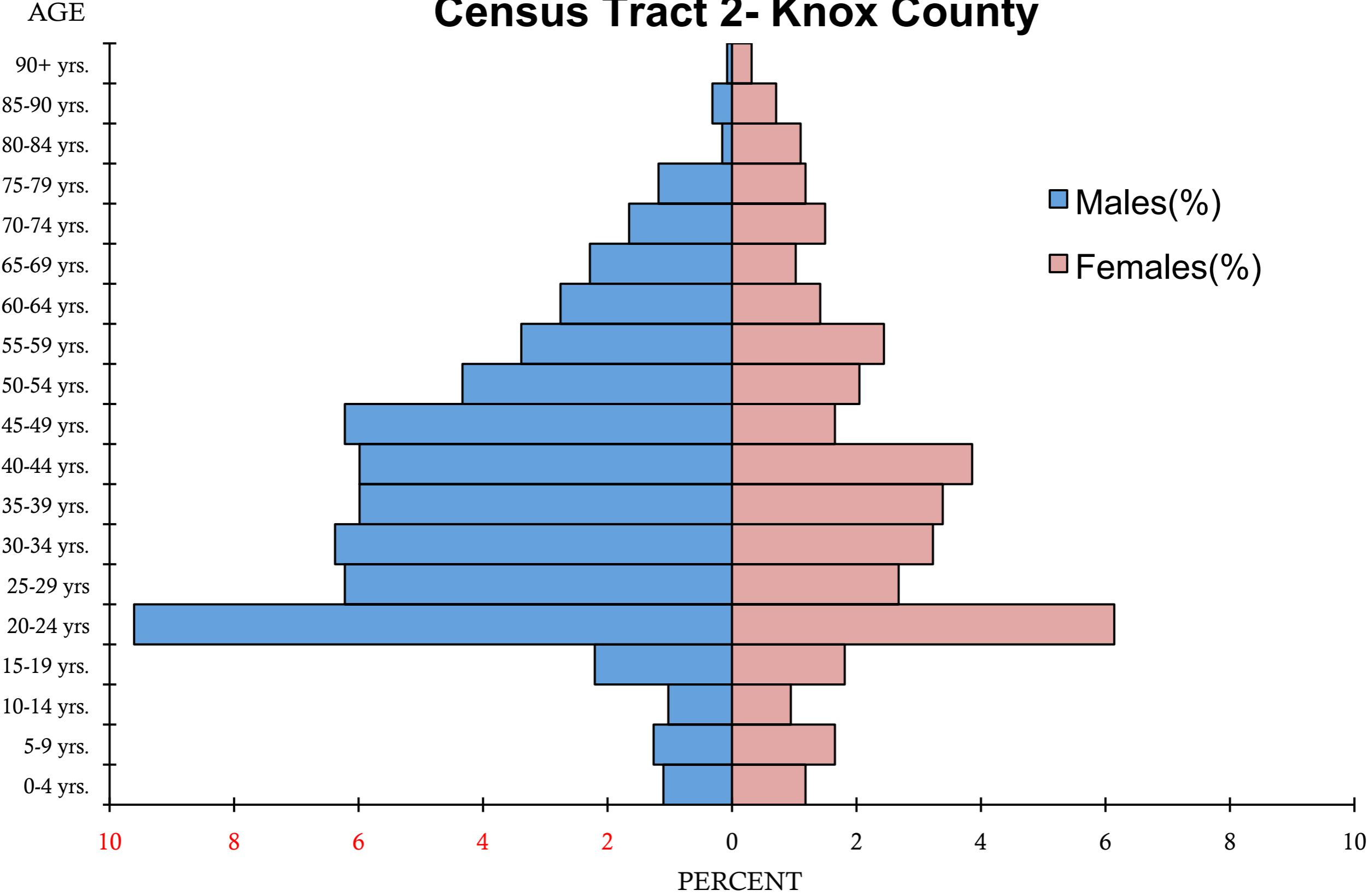


Knox County Population Pyramids HINTS

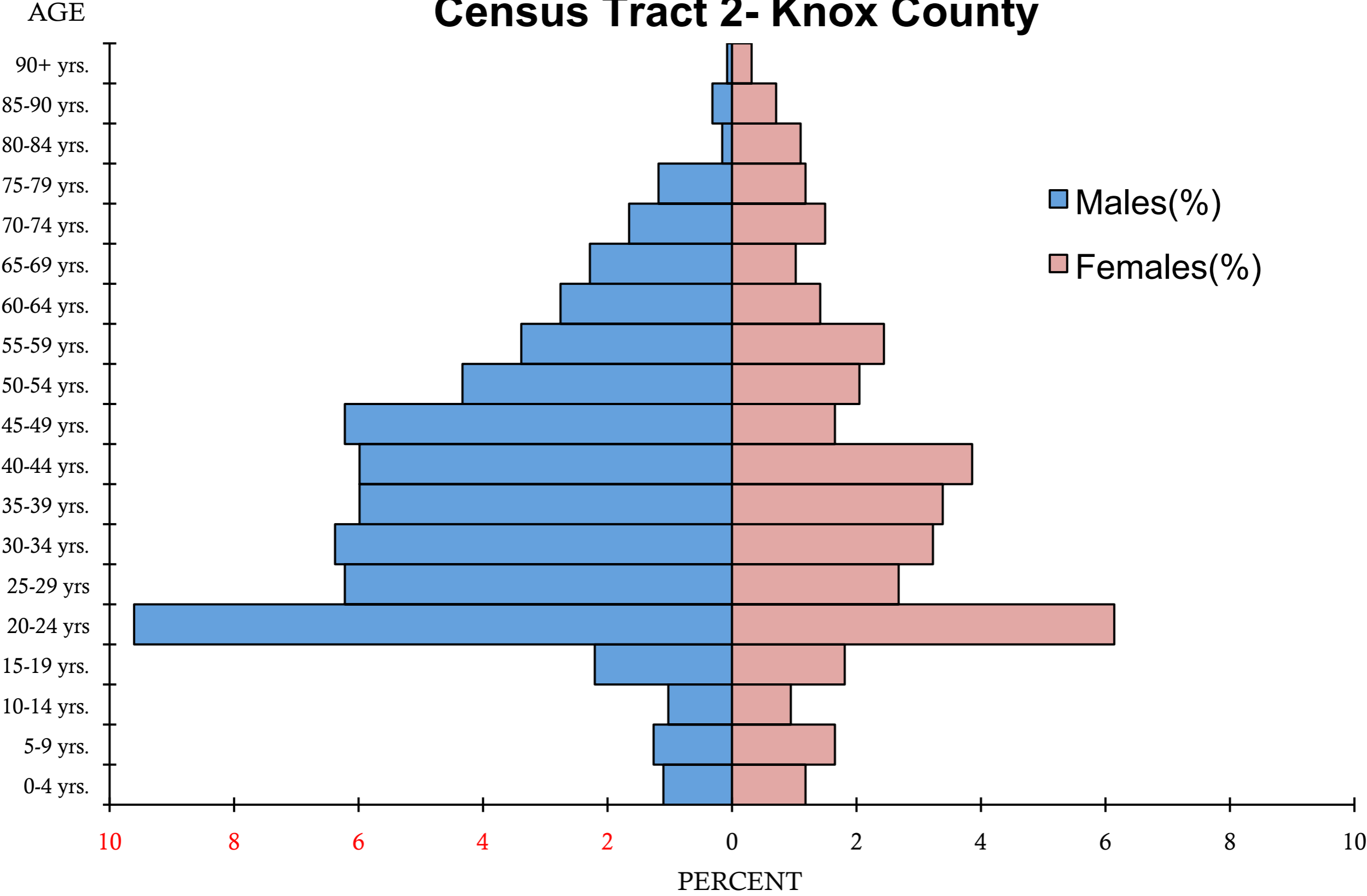
- A- very few 18-35 year olds (not a place where many retire)
- B- high birth rates and higher than average death rates
- C- some children with few between 20-30
- D- # of 55 year olds = 5 year olds
- E- larger number or elderly
- F- very few under the age of 20 (not family orientated)
- G- very uneven population distribution
- H- vast majority college age
- I- like letter A but with more under the age of 5

Answers...

Census Tract 2- Knox County

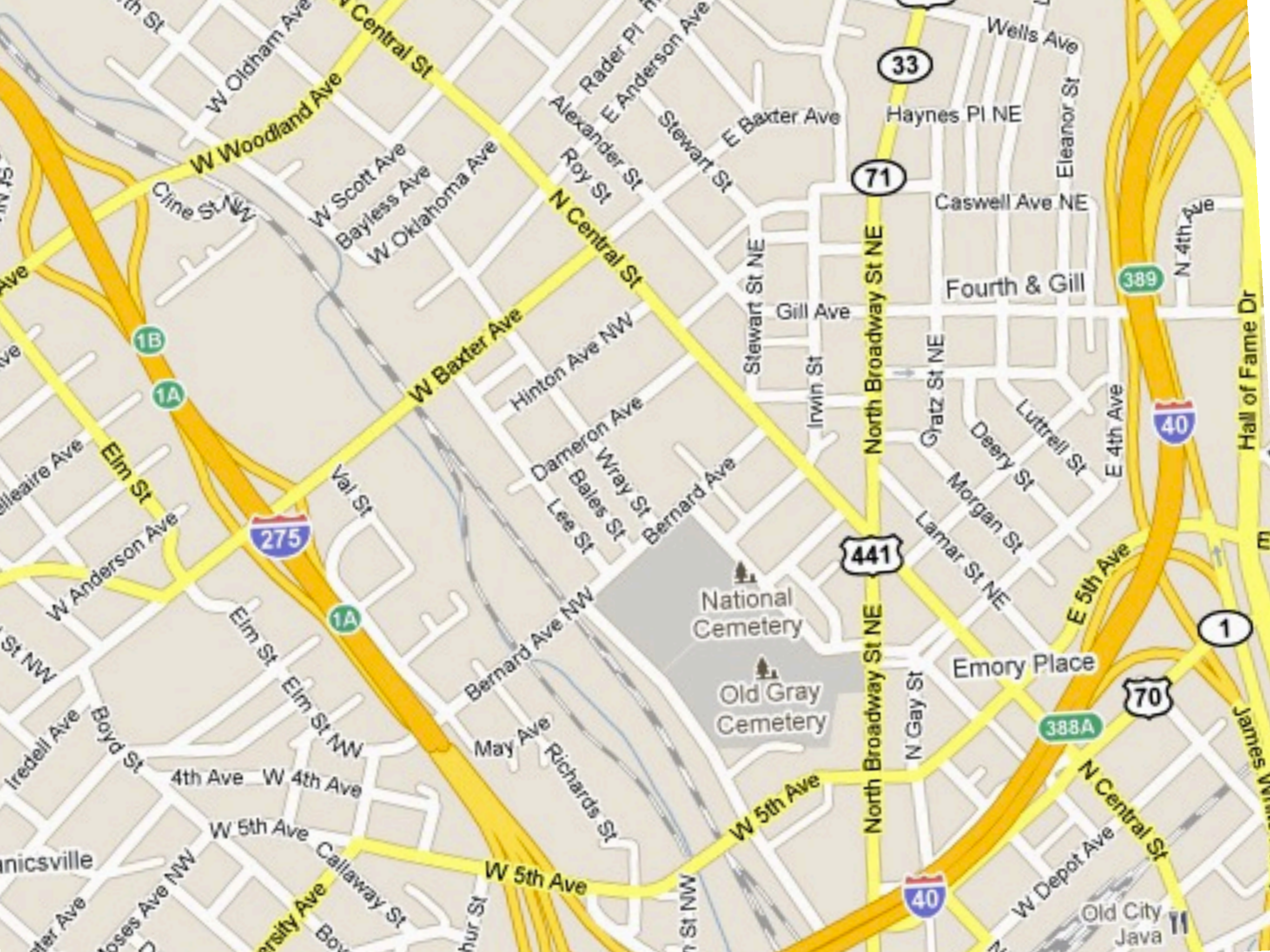


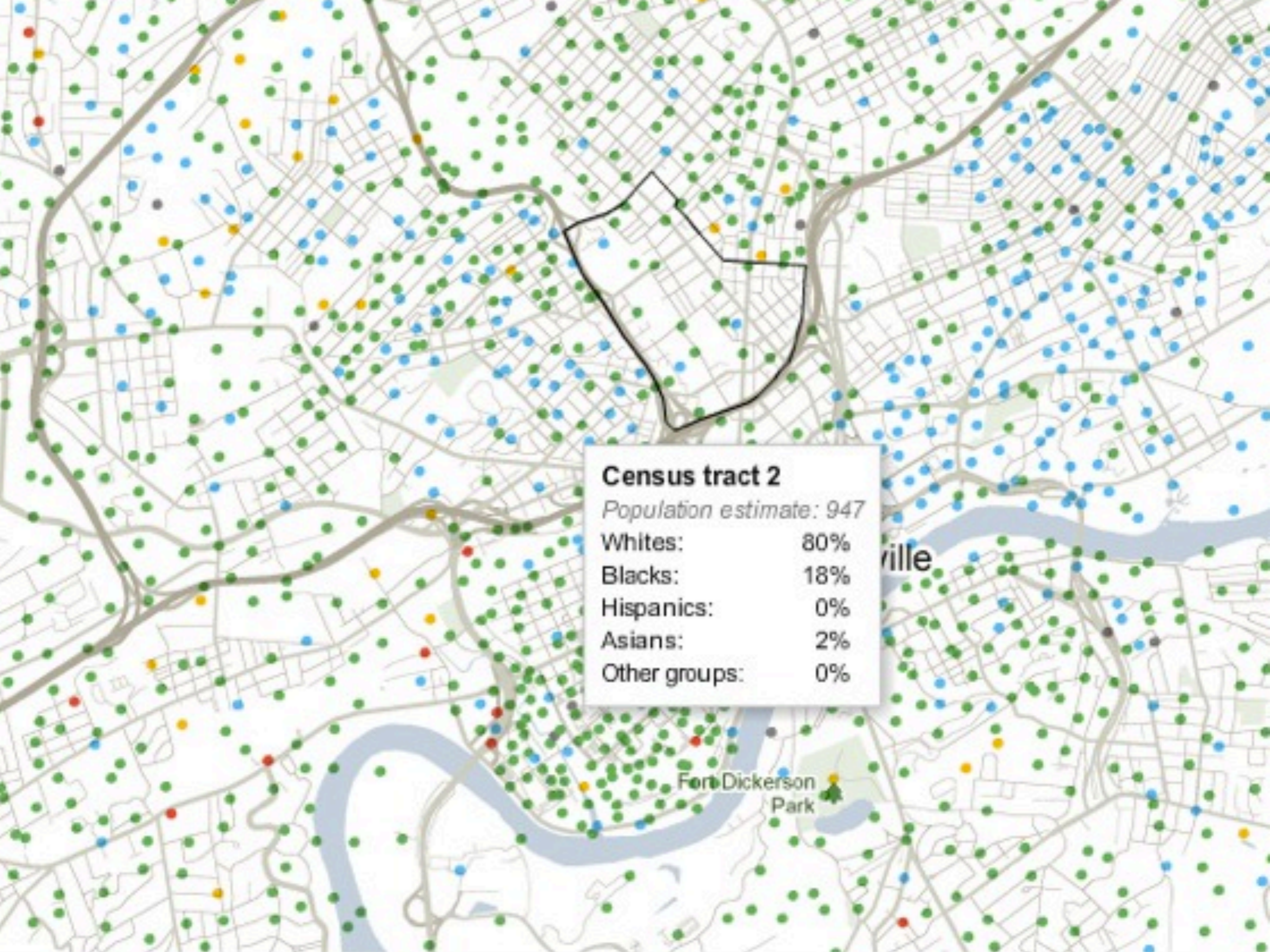
Census Tract 2- Knoxville County



1.

• F- Downtown Knoxville Area





Census tract 2

Population estimate: 947

Whites:	80%
Blacks:	18%
Hispanics:	0%
Asians:	2%
Other groups:	0%

ville

Fort Dickerson
Park









Mexita

ANDREWS

FURNITURE

Knox Area Rescue Ministries

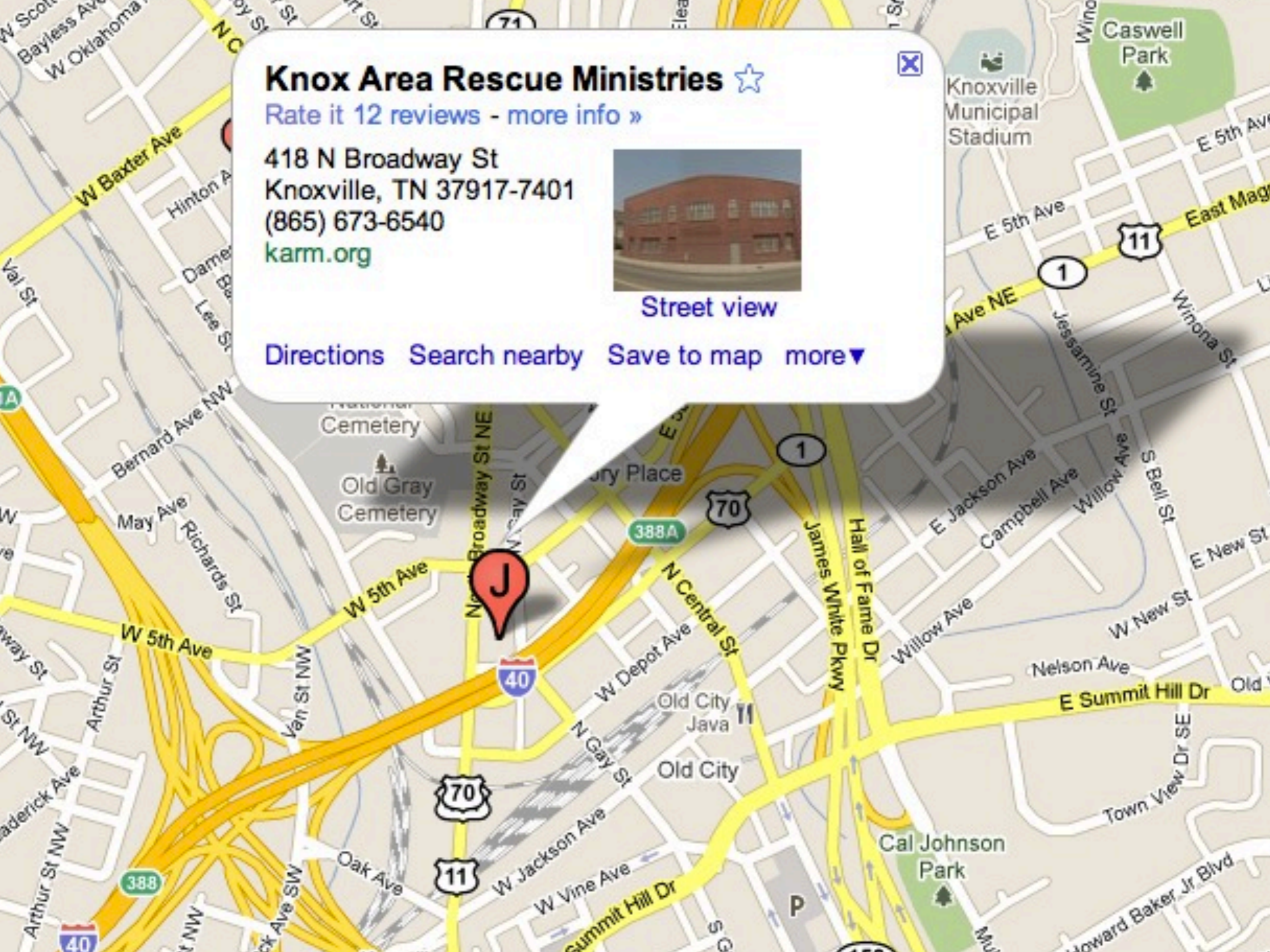
[Rate it](#) [12 reviews](#) - [more info](#) »

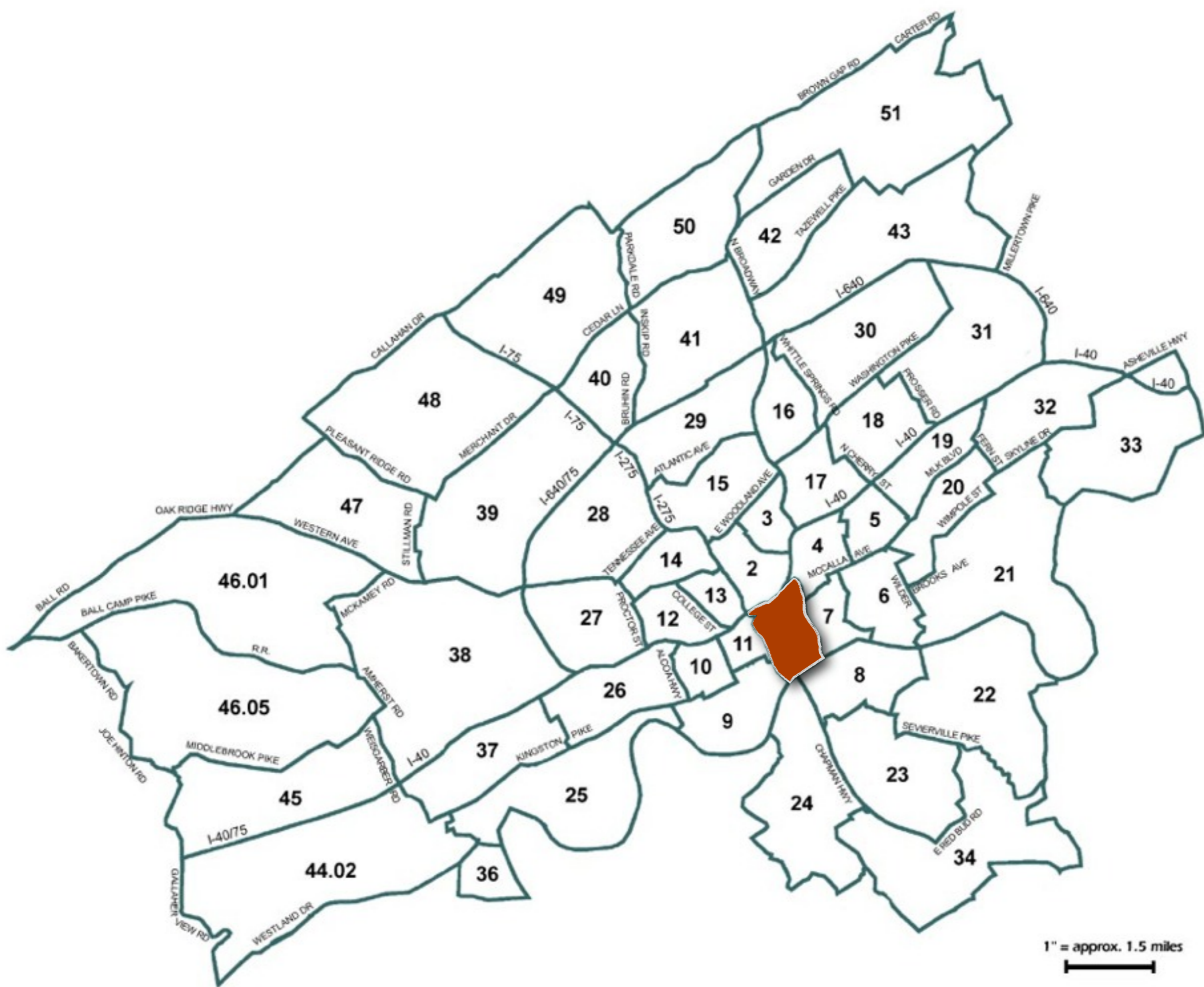
418 N Broadway St
Knoxville, TN 37917-7401
(865) 673-6540
karm.org



[Street view](#)

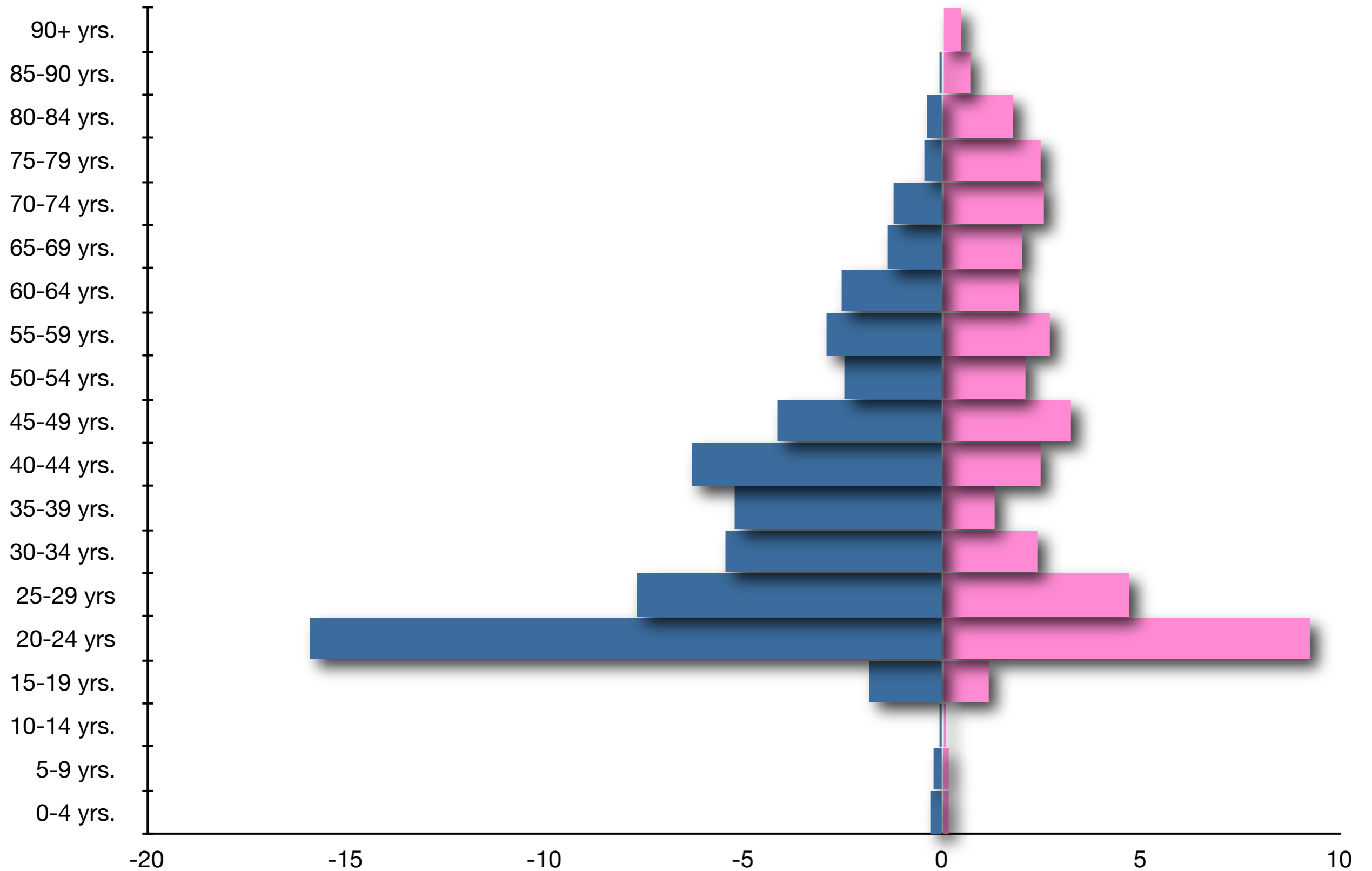
[Directions](#) [Search nearby](#) [Save to map](#) [more](#) ▼





1" = approx. 1.5 miles

Census Tract 1

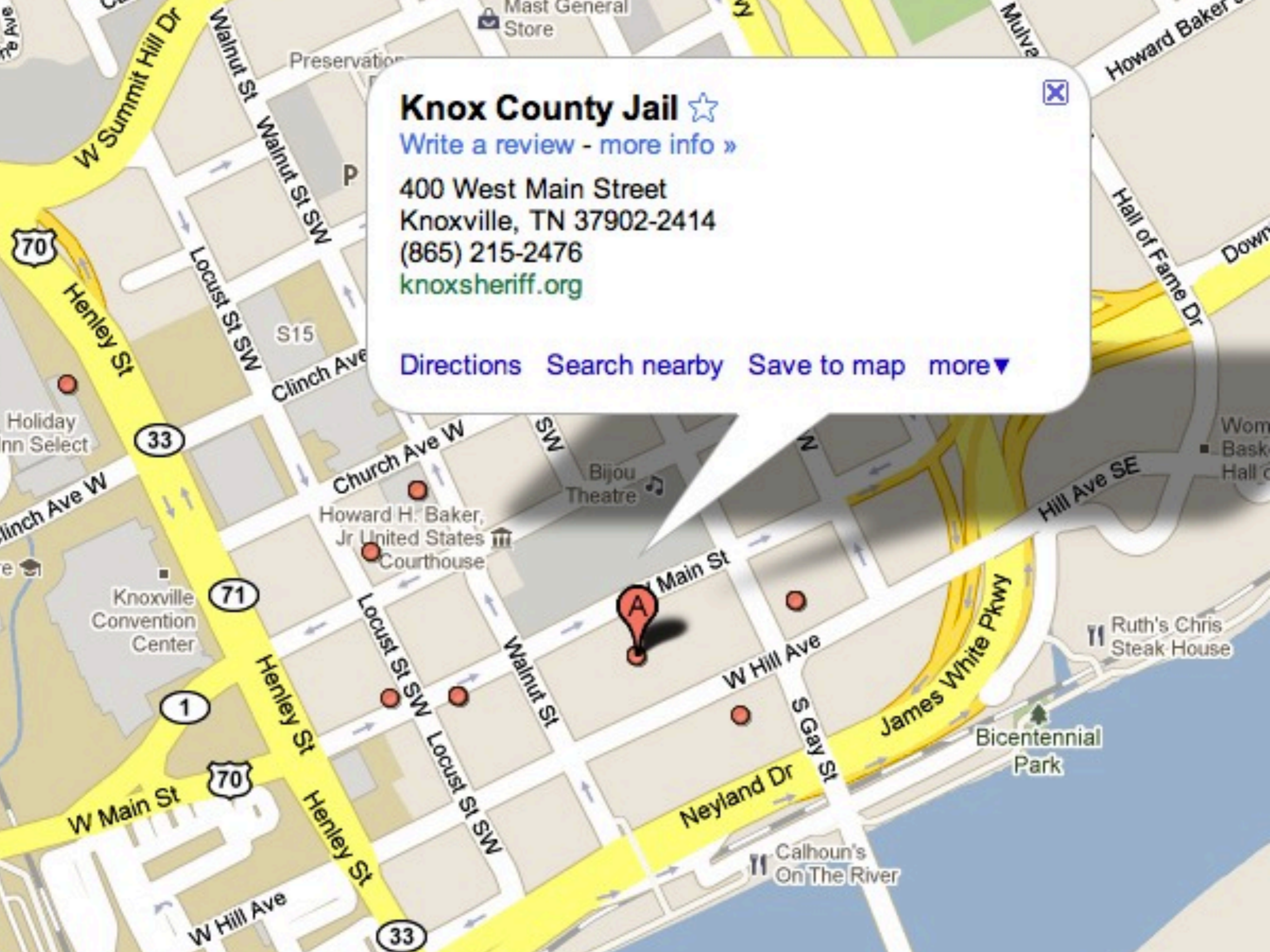


Knox County Jail ☆

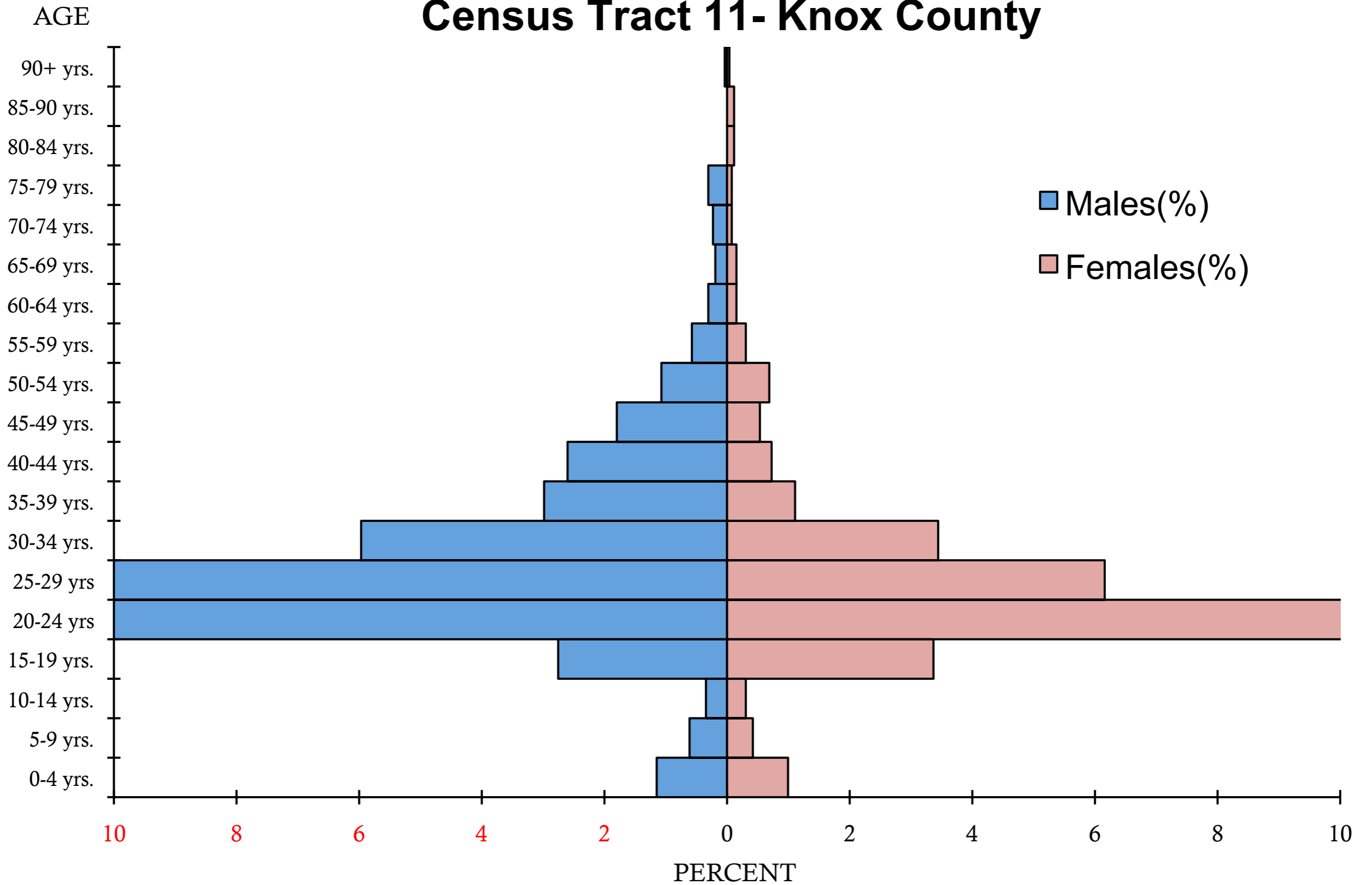
[Write a review](#) - [more info](#) »

400 West Main Street
Knoxville, TN 37902-2414
(865) 215-2476
knoxsheriff.org

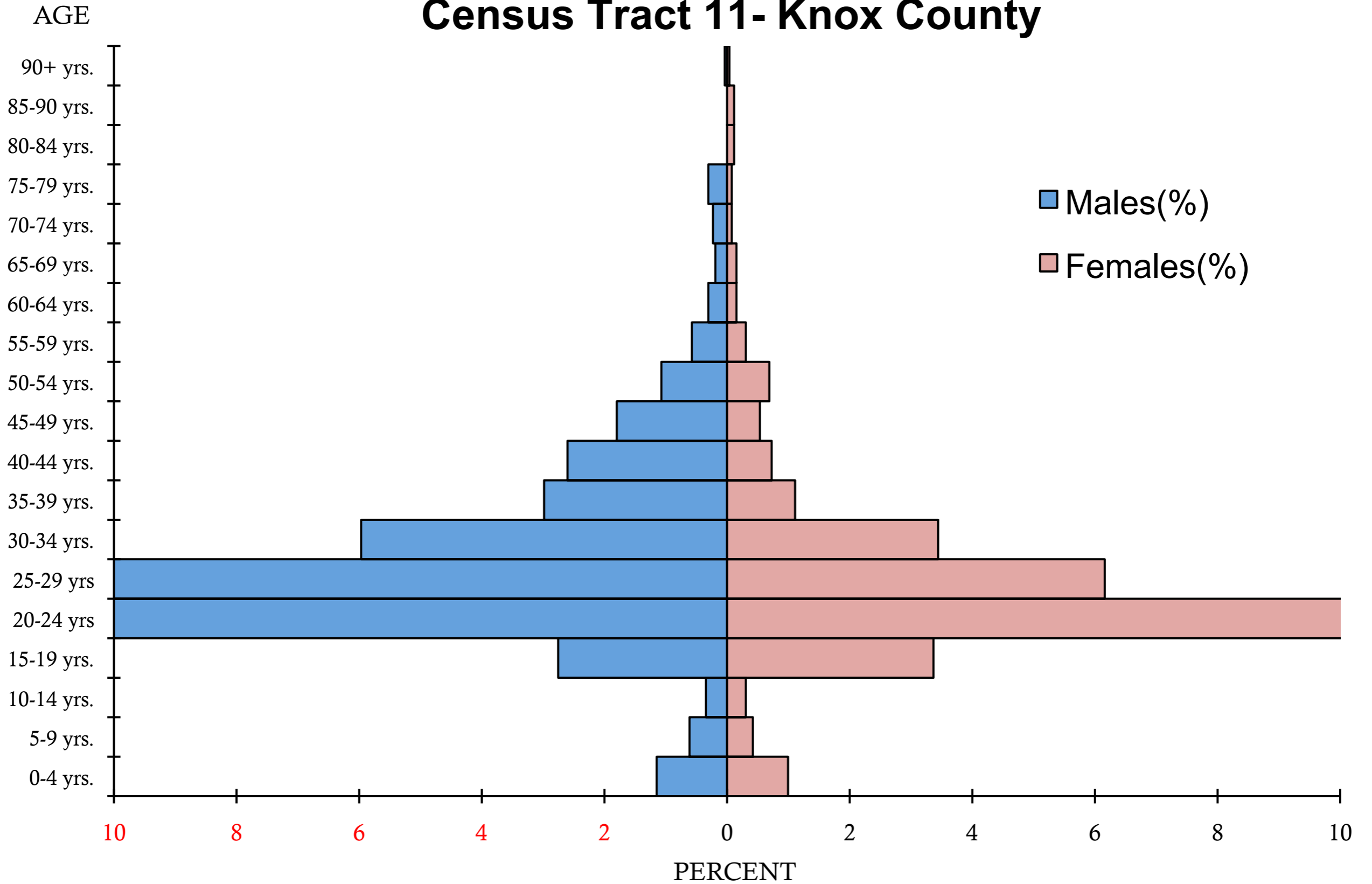
[Directions](#) [Search nearby](#) [Save to map](#) [more](#) ▼



Census Tract 11- Knox County



Census Tract 11- Knox County



2.

• H- Student Housing for University



Euclid Ave NW

387A

11

Western Ave

62

Western Ave

62

Dale Ave NW

Tudor St

L & N Station

Knoxville Convention Exhibition Center

Knoxville Museum of Art

Grand Ave

Grand Ave SW

Grand Ave

Forest Ave

11th St

12th St

13th St

Highland Ave SW

Highland Ave

Forest Ave

16th St

Bridge Ave SW

Laurel Ave

11th St

Sunsphere

Fort Sanders Fire Station 9

World's Fair Park Lawn

Laurel Apartments

Laurel Theater

N21

Clinch Ave

White Ave

Tandec

Jessie Harris

Volunteer Hall Parking Garage G15

Hoskins Library

R12

70

11

Cumberland Ave

White Avenue Parking Garage G12

Taylor Law Center

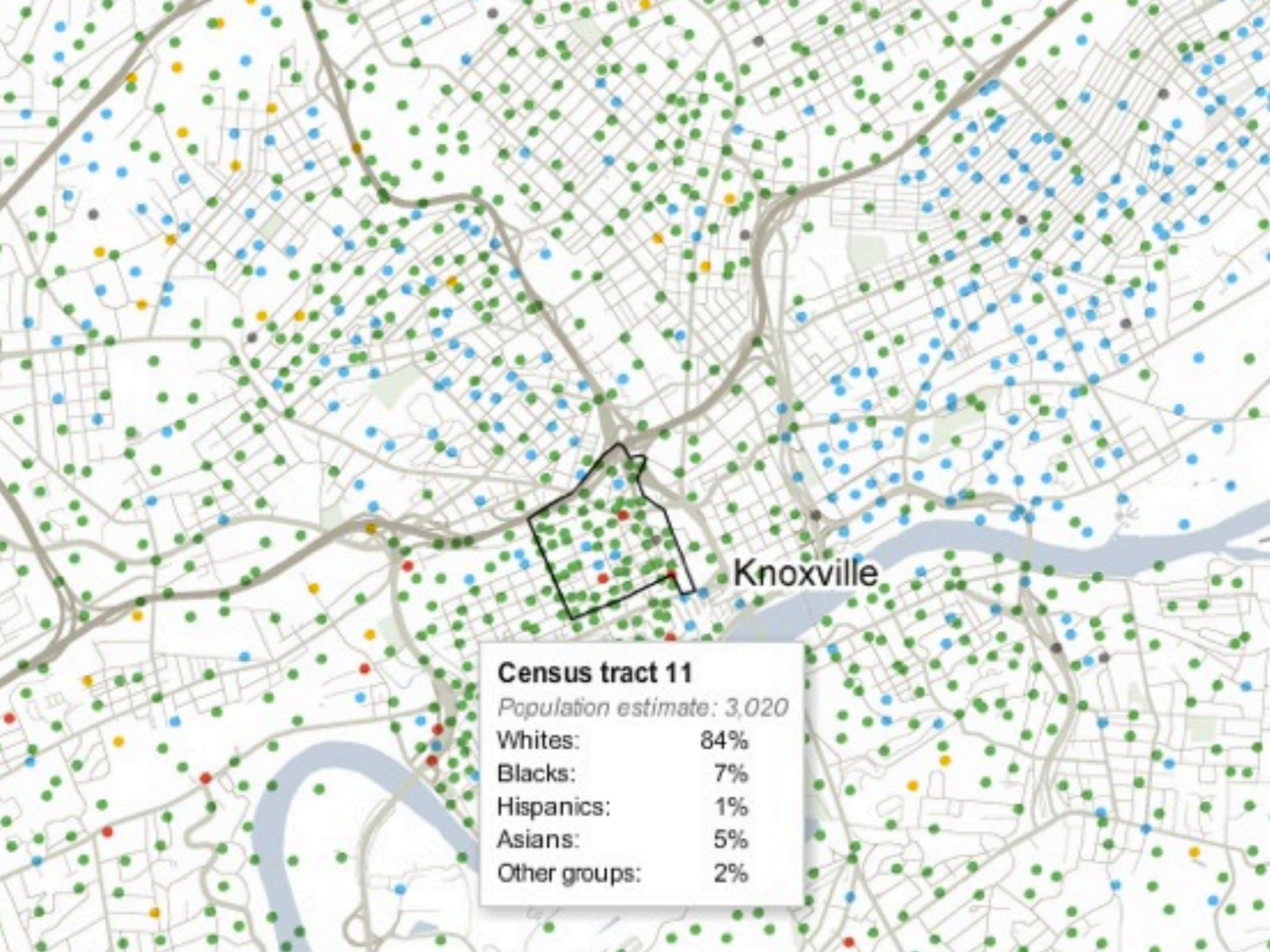
Circle Dr

Dabney Buehler

Dougherty

Ayres Hall

Estab



Knoxville

Census tract 11
Population estimate: 3,020
Whites: 84%
Blacks: 7%
Hispanics: 1%
Asians: 5%
Other groups: 2%

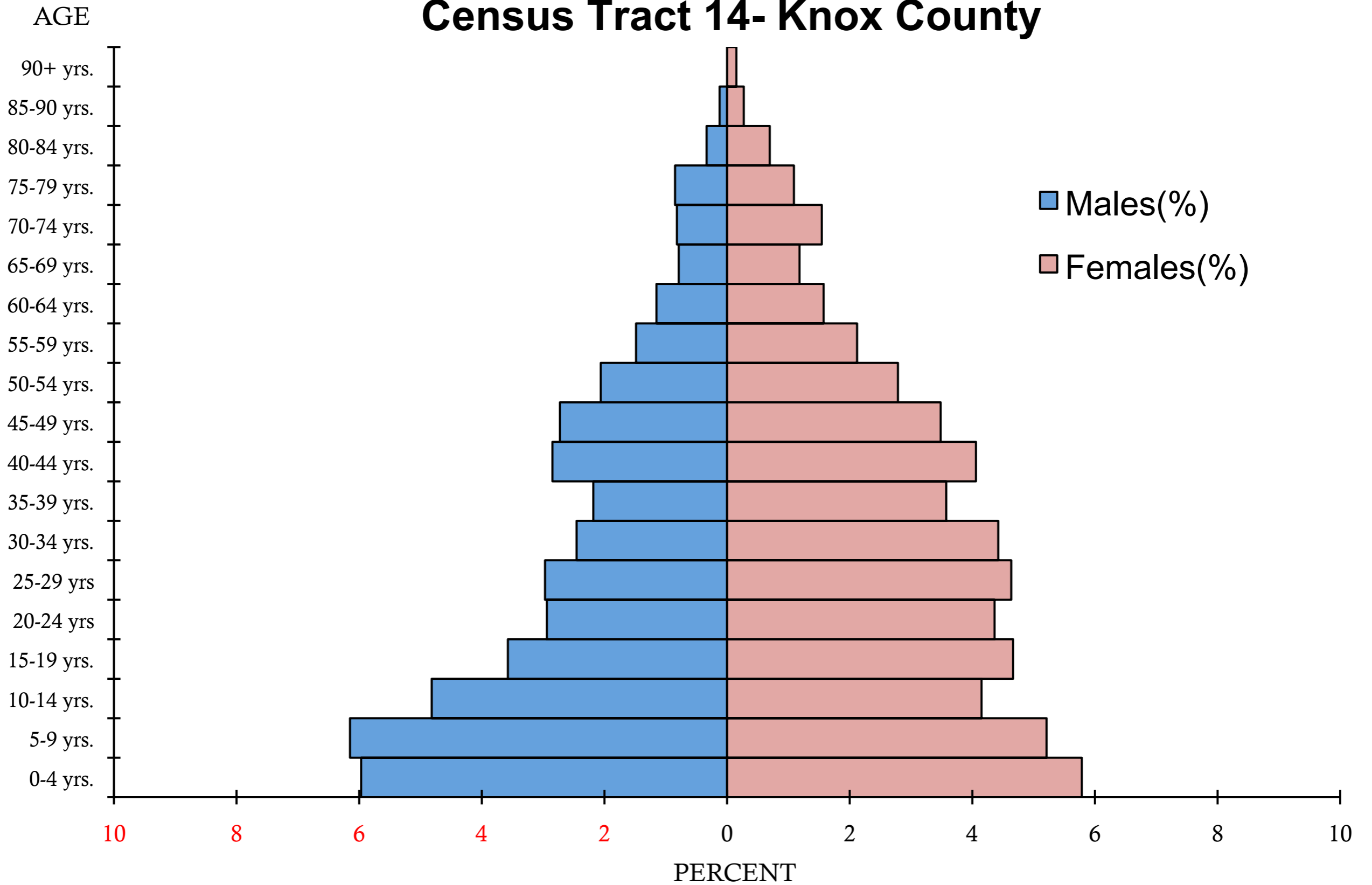




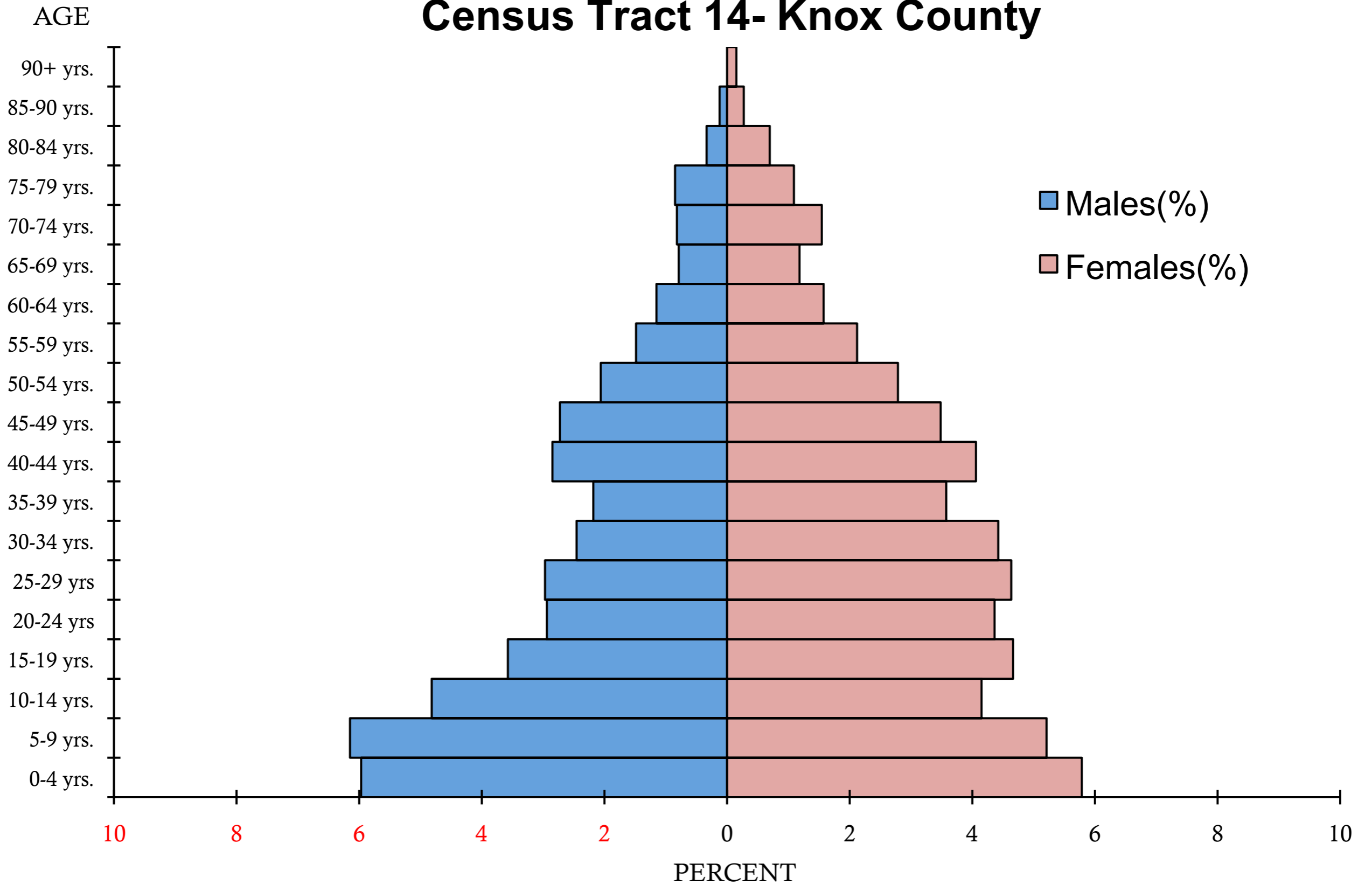




Census Tract 14- Knox County

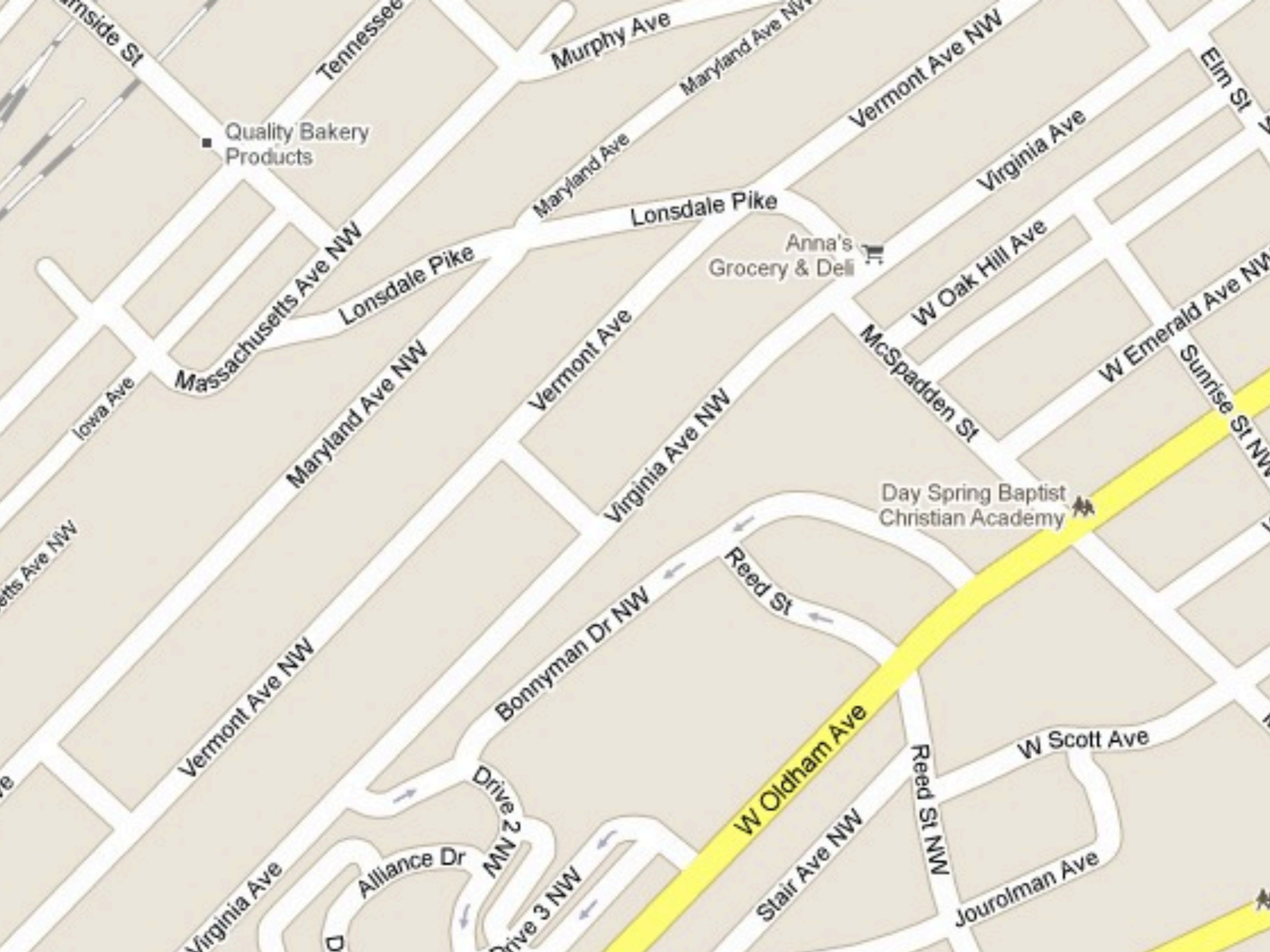


Census Tract 14- Knox County



3.

• B- Government Housing Low Income Neighborhood



Quality Bakery Products

Anna's Grocery & Deli

Day Spring Baptist Christian Academy

Lonsdale Pike

W Oldham Ave

Maryland Ave

Vermont Ave

Virginia Ave NW

Bonnynman Dr NW

Reed St

McSpadden St

W Oak Hill Ave

W Emerald Ave NW

Sunrise St NW

W Scott Ave

Jourlman Ave

Reed St NW

Stair Ave NW

Drive 3 NW

MN 2

Alliance Dr

Virginia Ave

Vermont Ave NW

Maryland Ave NW

Massachusetts Ave NW

Iowa Ave

etts Ave NW

ve

inside St

Tennessee

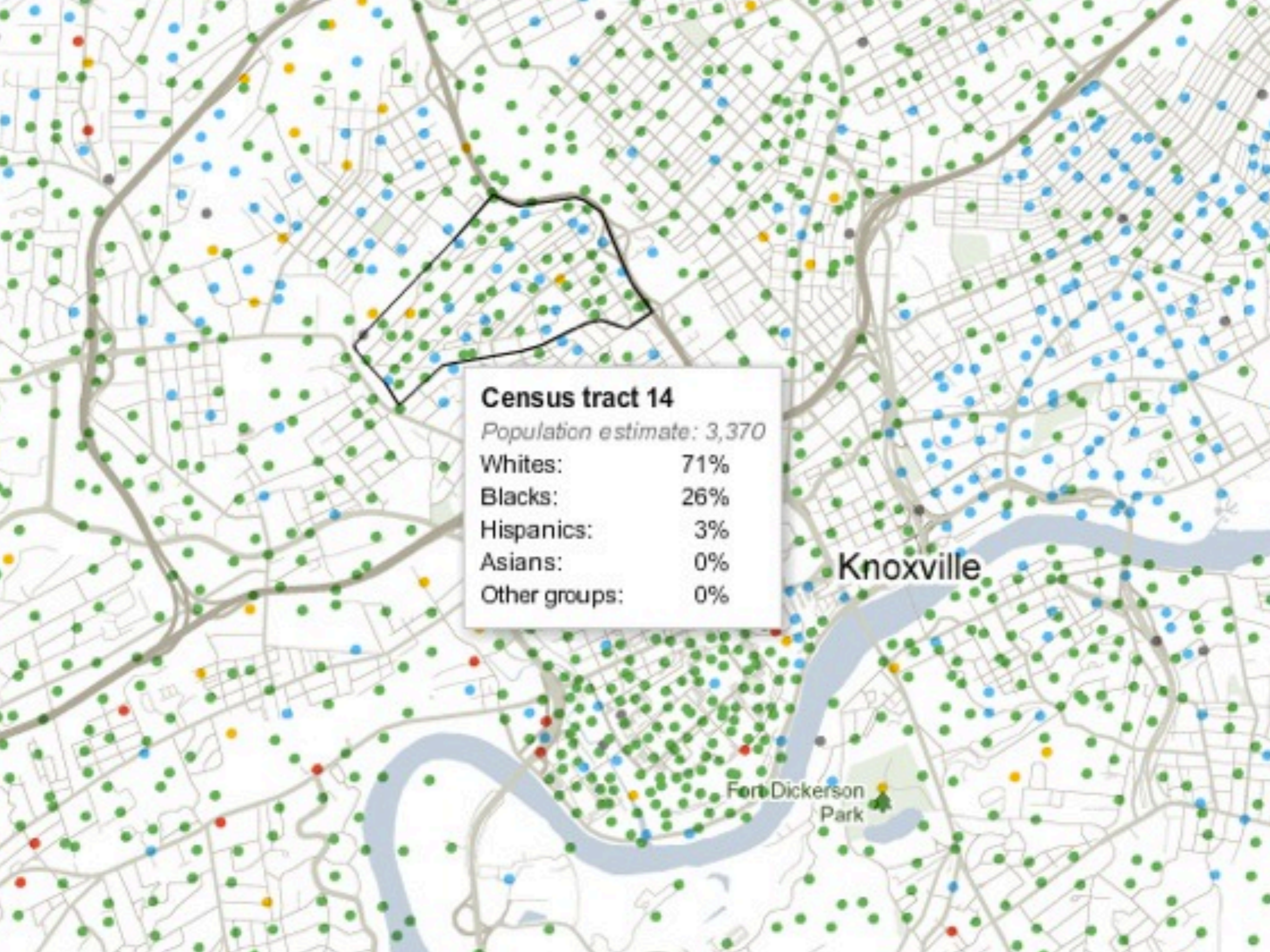
Murphy Ave

Maryland Ave NW

Vermont Ave NW

Virginia Ave

Elm St









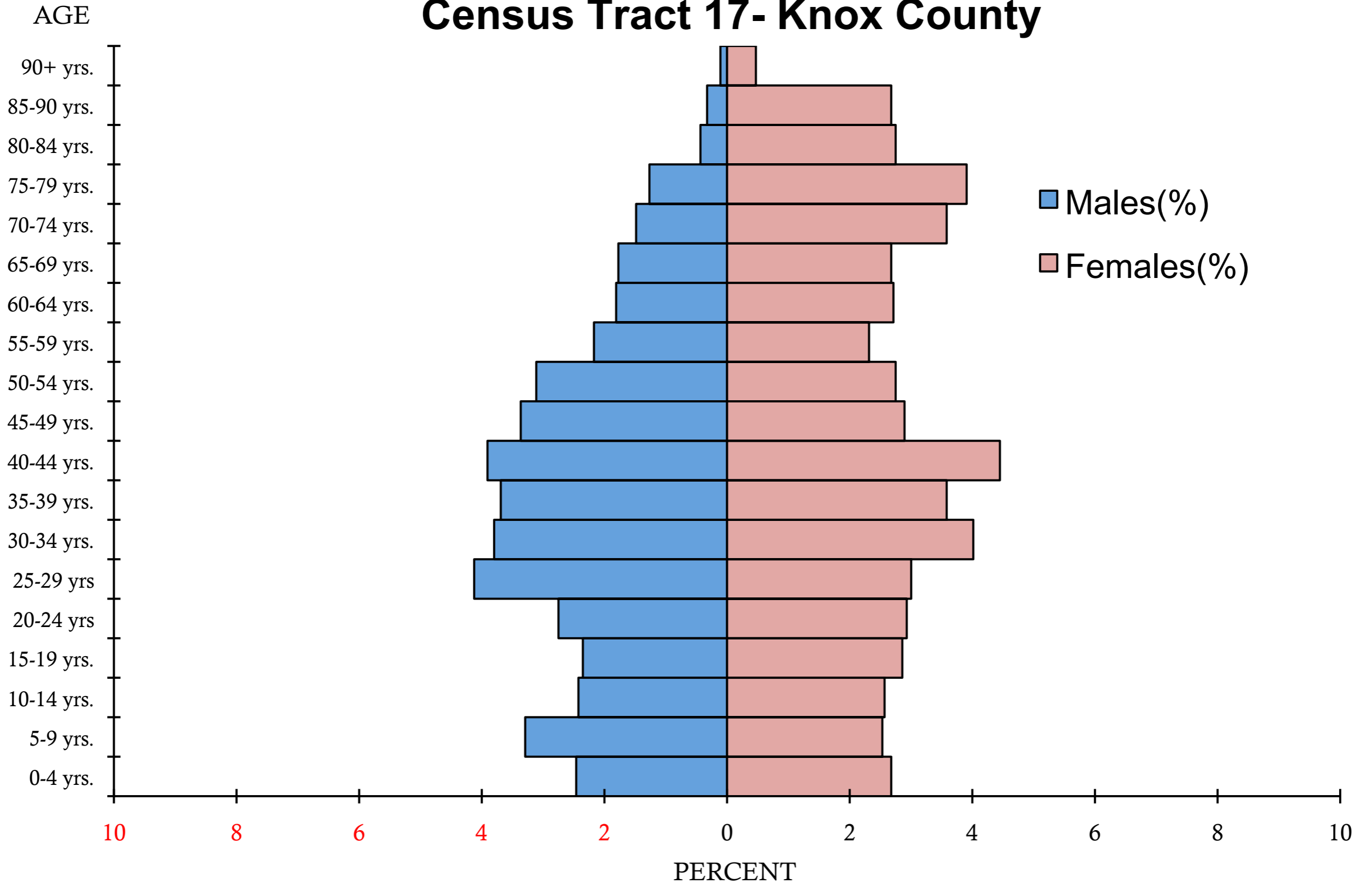
Better Tomorrow Dr



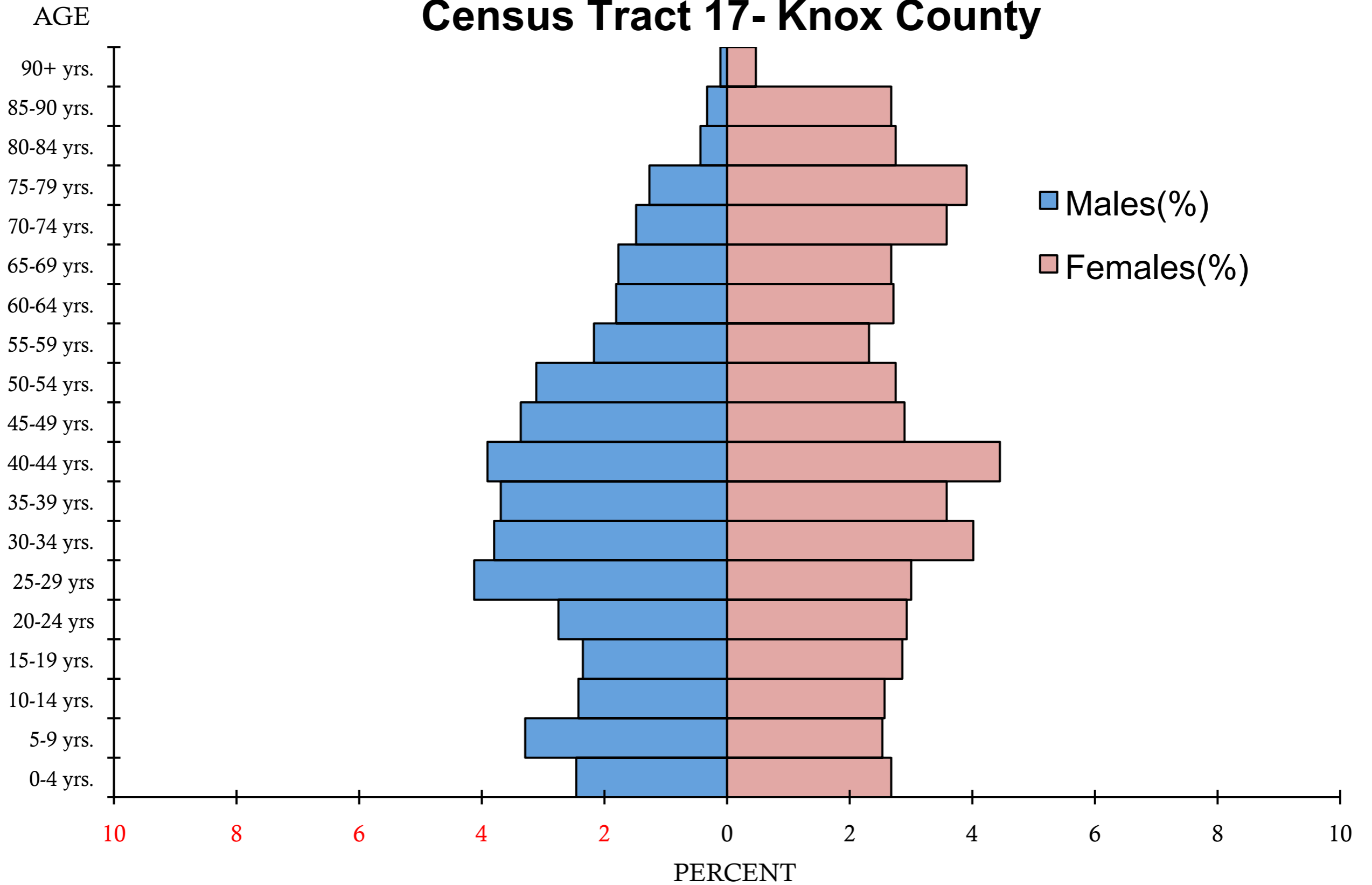




Census Tract 17- Knox County

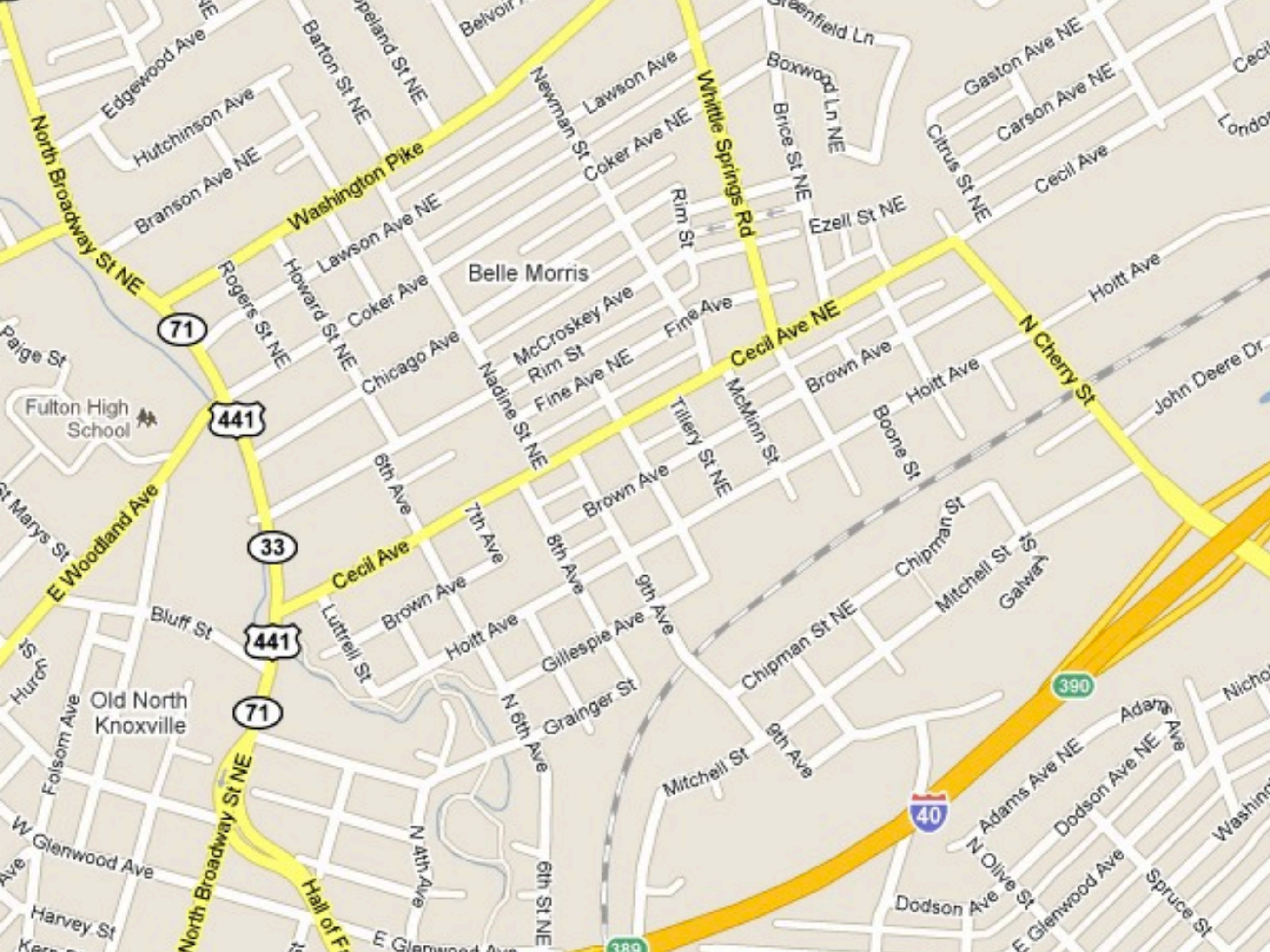


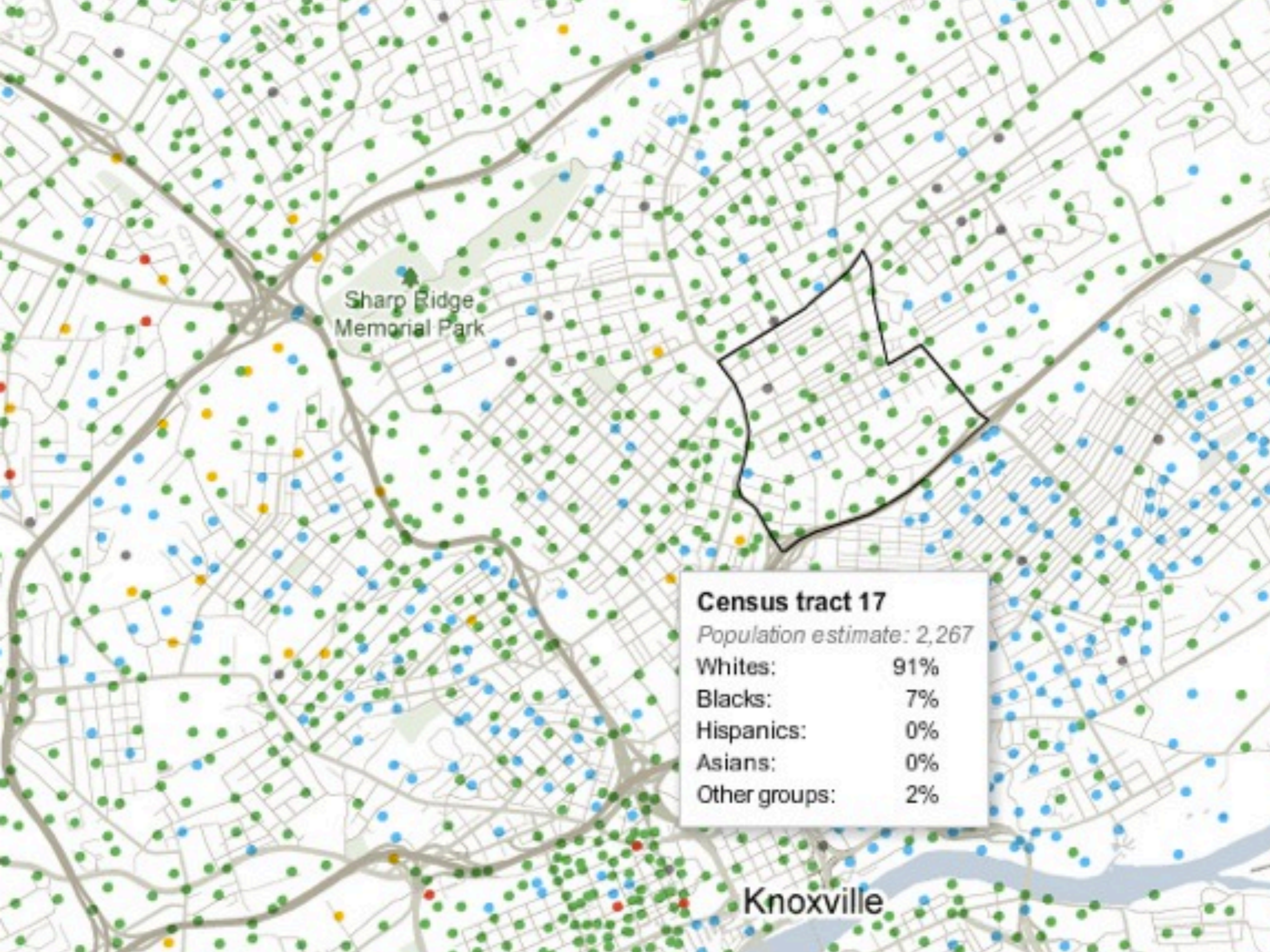
Census Tract 17- Knox County



4.

• E- Established (older) Middle Class Urban Neighborhood





Sharp Ridge
Memorial Park

Census tract 17	
<i>Population estimate: 2,267</i>	
Whites:	91%
Blacks:	7%
Hispanics:	0%
Asians:	0%
Other groups:	2%

Knoxville





Description of Broadway Towers Apartments in Knoxville, TN



Broadway Towers Apartments, located in Knoxville, Tennessee provides the following services: Continued Care Community. Broadway Towers Apartments has a very good hospital, Fort Sanders Regional Medical Center, located nearby, which scored a 97 out of 100 in its most recent Medicare review. The Broadway Towers Apartments's nearest hospital is 3 miles away. The zipcode (37917) in Tennessee, where Broadway Towers Apartments is located, has a below average safety rating based on recent crime statistics.



Broadway Tower Apartments

Independent Living Facility – Rent Based on Income
1508 McCroskey Ave., Knoxville, TN 37917 MAP K4

General Information

Phone: 865-524-4092

Fax: 865-524-4109

E-mail: Web site:

Manager/Administrator:

Donna Carmichael

Sponsoring organization:

Mid-America Apt. Mgt. Co.

Typical vacancy rate: 0% **Average length of wait:**

1-6 months

Total units: 215 **Total units for mobility-impaired or disabled:** 21

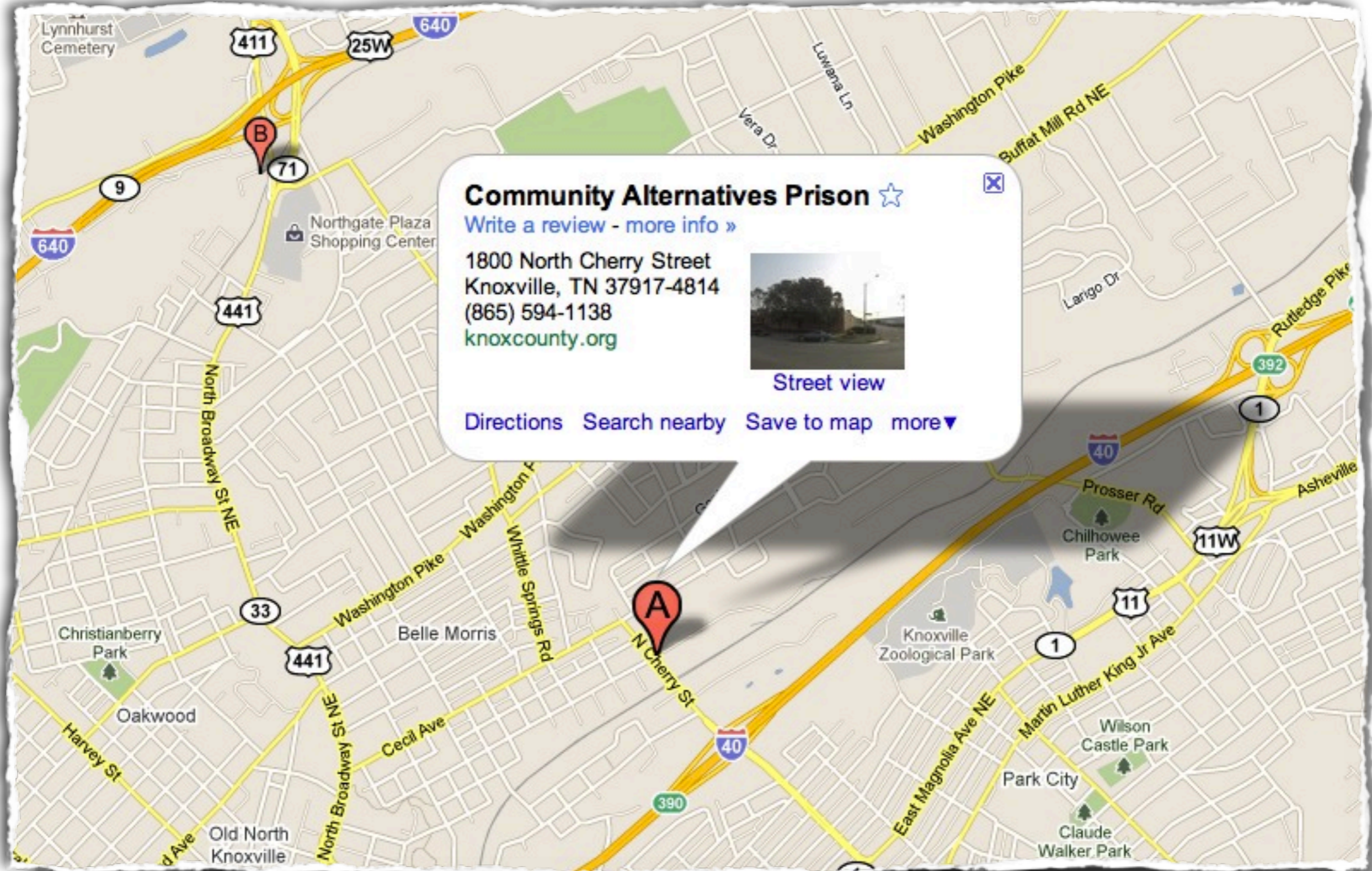
Percent elderly residents: 90% **Topography of site:** Level on hill

Number of parking spaces: 90

Style of building: multi-story

When built: 1981





Community Alternatives Prison ☆

[Write a review](#) - [more info](#) »

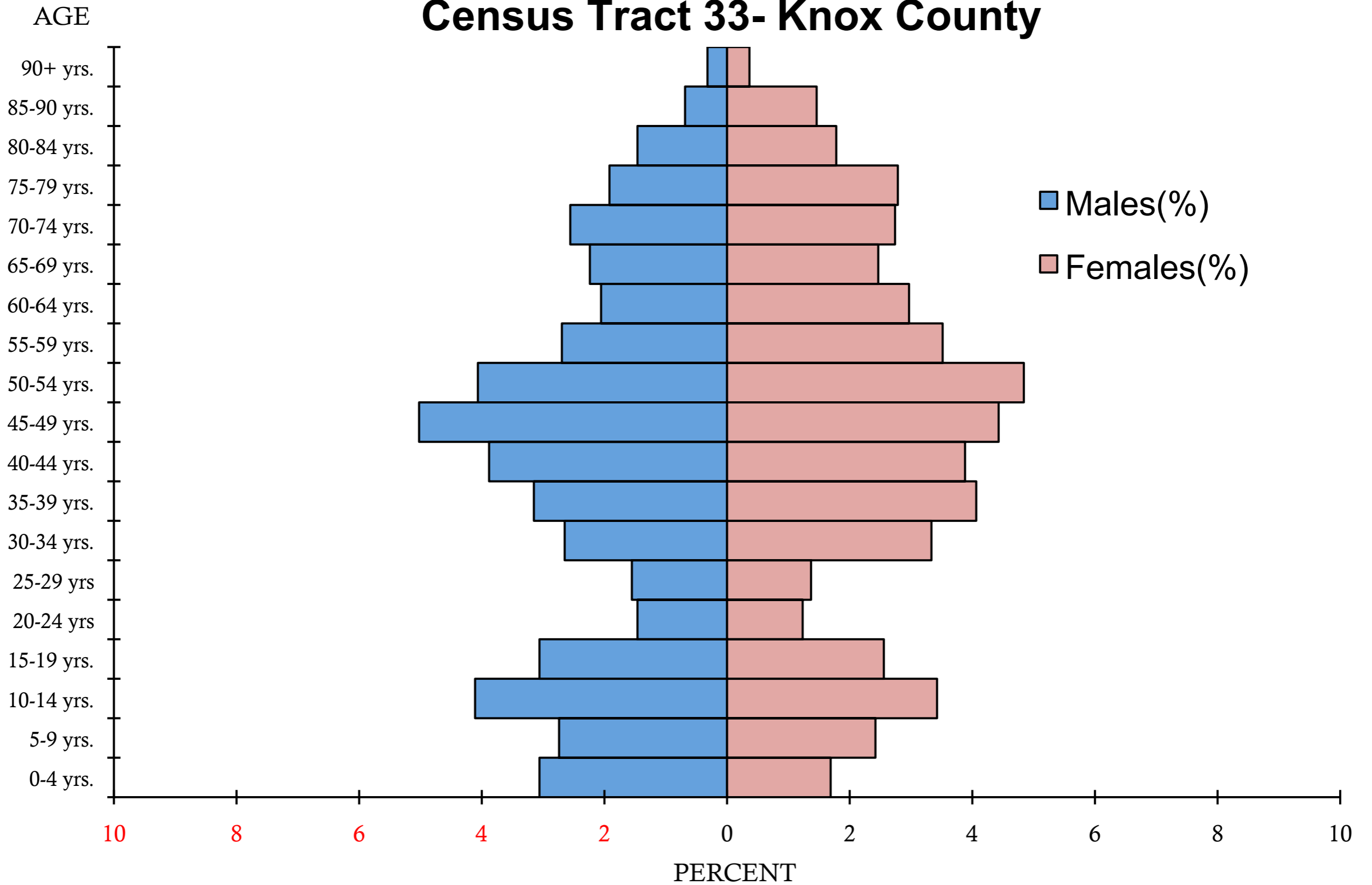
1800 North Cherry Street
Knoxville, TN 37917-4814
(865) 594-1138
knoxcounty.org



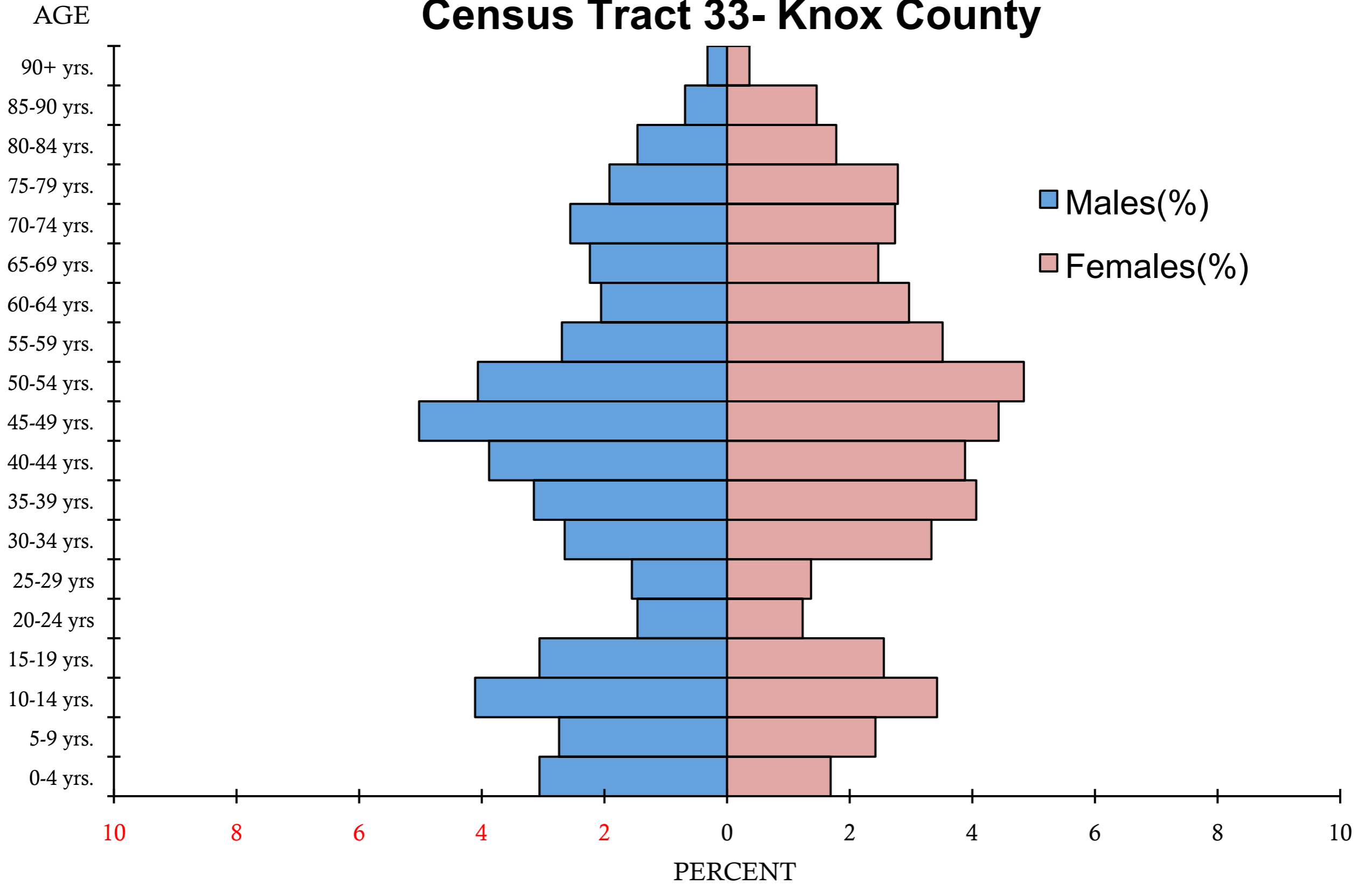
Street view

[Directions](#) [Search nearby](#) [Save to map](#) [more](#) ▼

Census Tract 33- Knox County

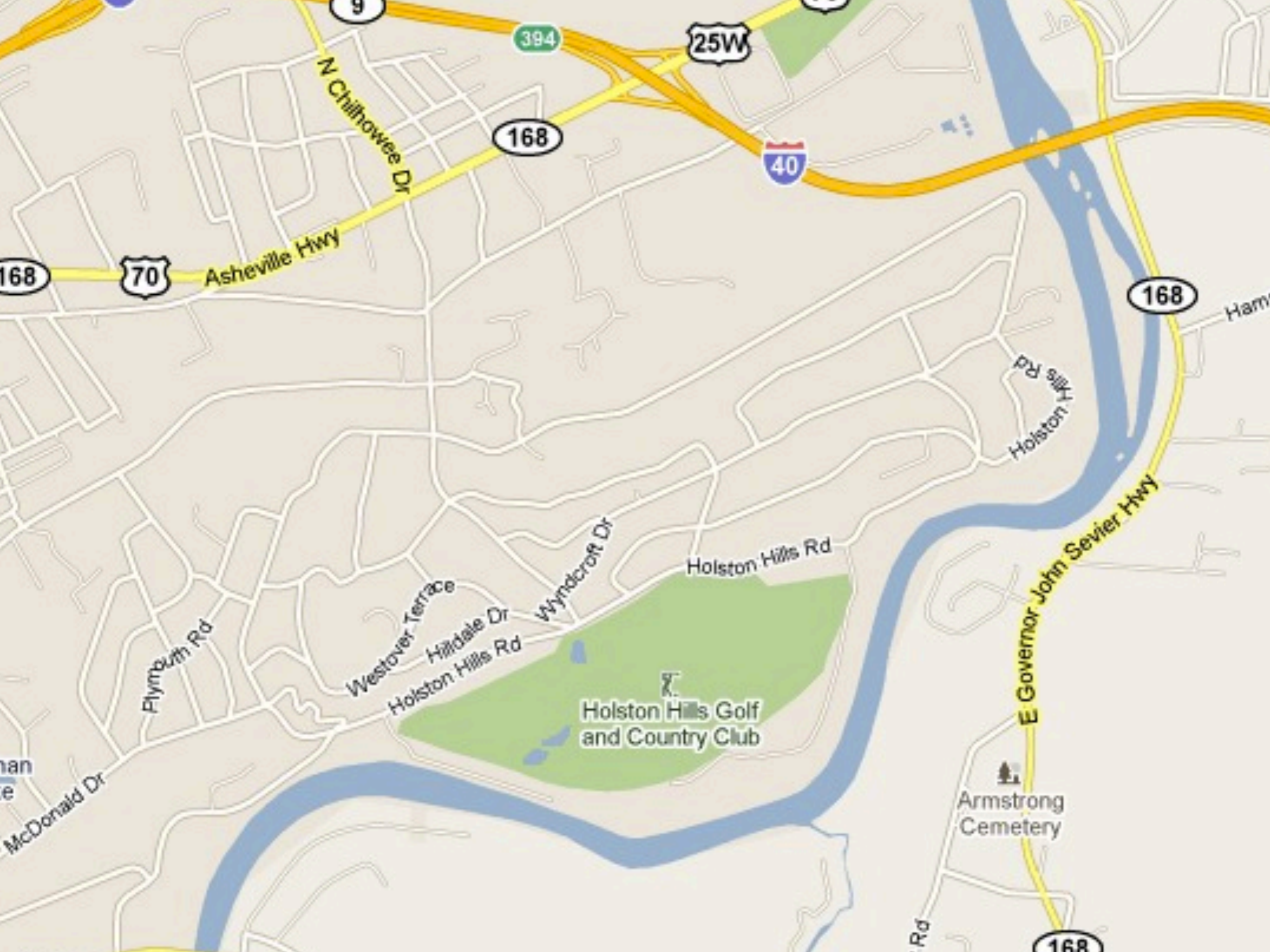


Census Tract 33- Knox County



5.

• C- Established (older) Wealthier Neighborhood



Asheville Hwy

E Governor John Sevier Hwy

Holston Hills Golf and Country Club

Holston Hills Rd

Armstrong Cemetery

Plymuth Rd

Westover Terrace

Hildale Dr

Wyndcroft Dr

Holston Hills Rd

McDonald Dr

Ham

168

70

168

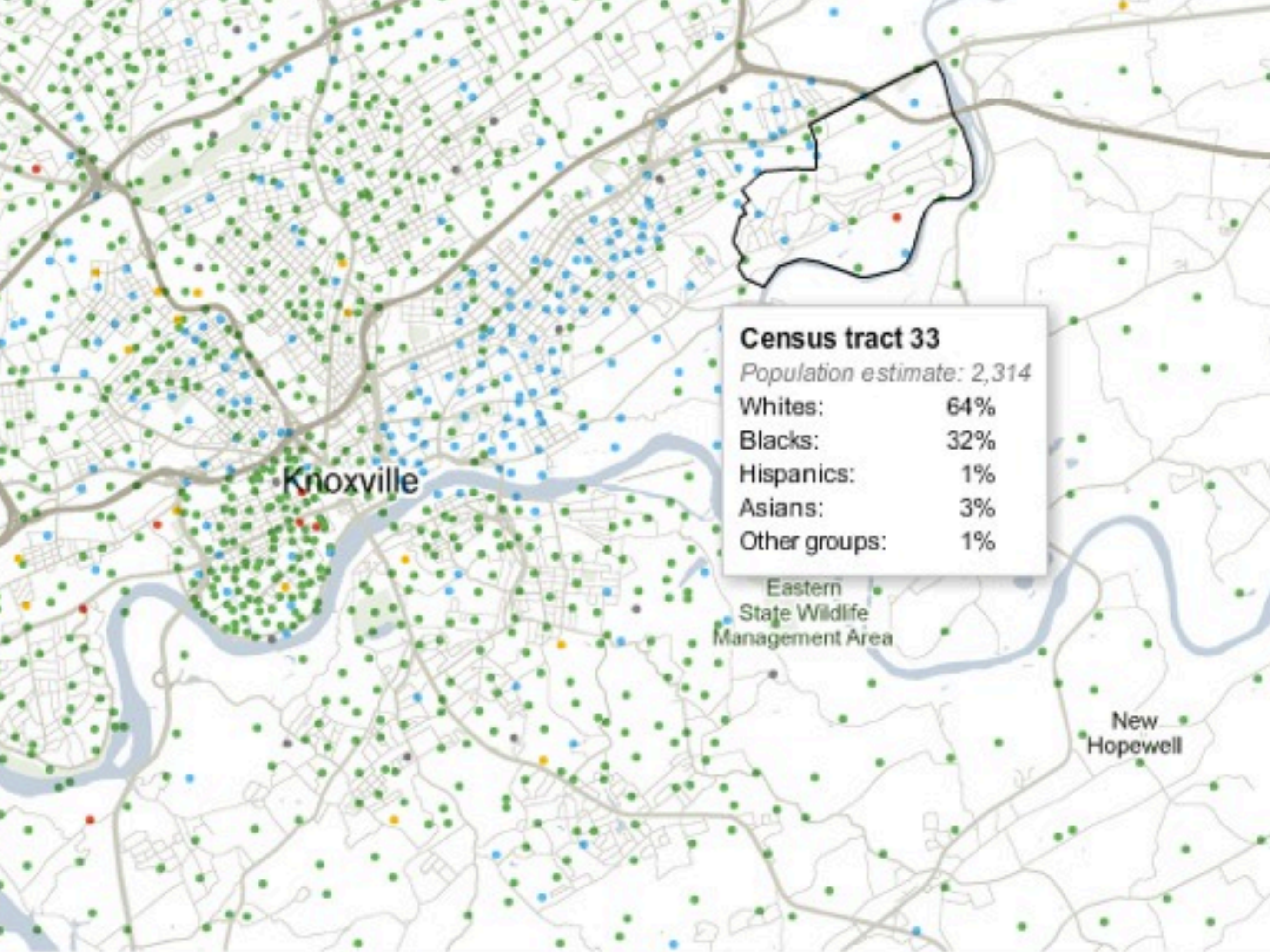
40

25W

394

168

168



Census tract 33

Population estimate: 2,314

Whites:	64%
Blacks:	32%
Hispanics:	1%
Asians:	3%
Other groups:	1%

Knoxville

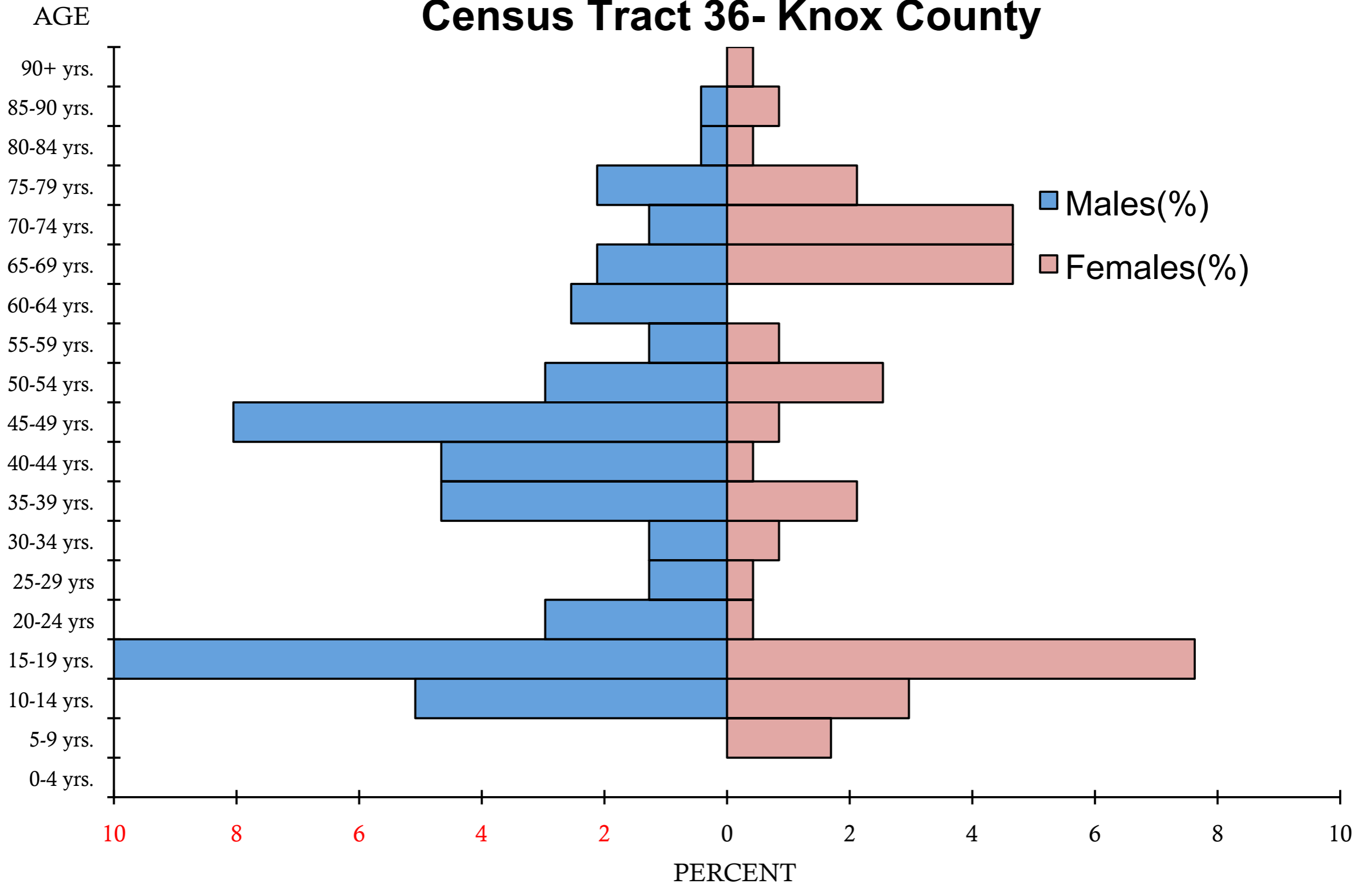
Eastern State Wildlife Management Area

New Hopewell

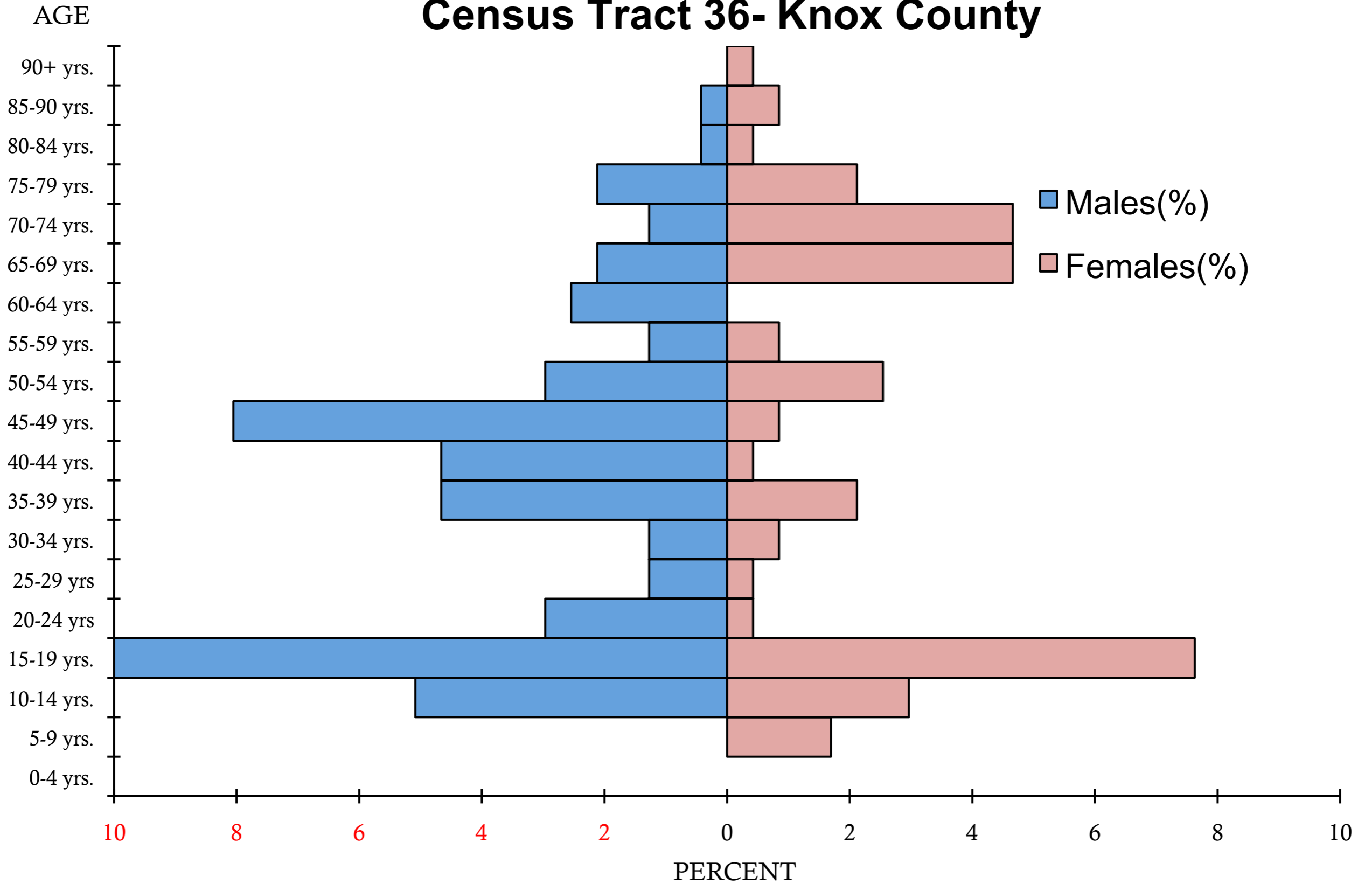




Census Tract 36- Knox County

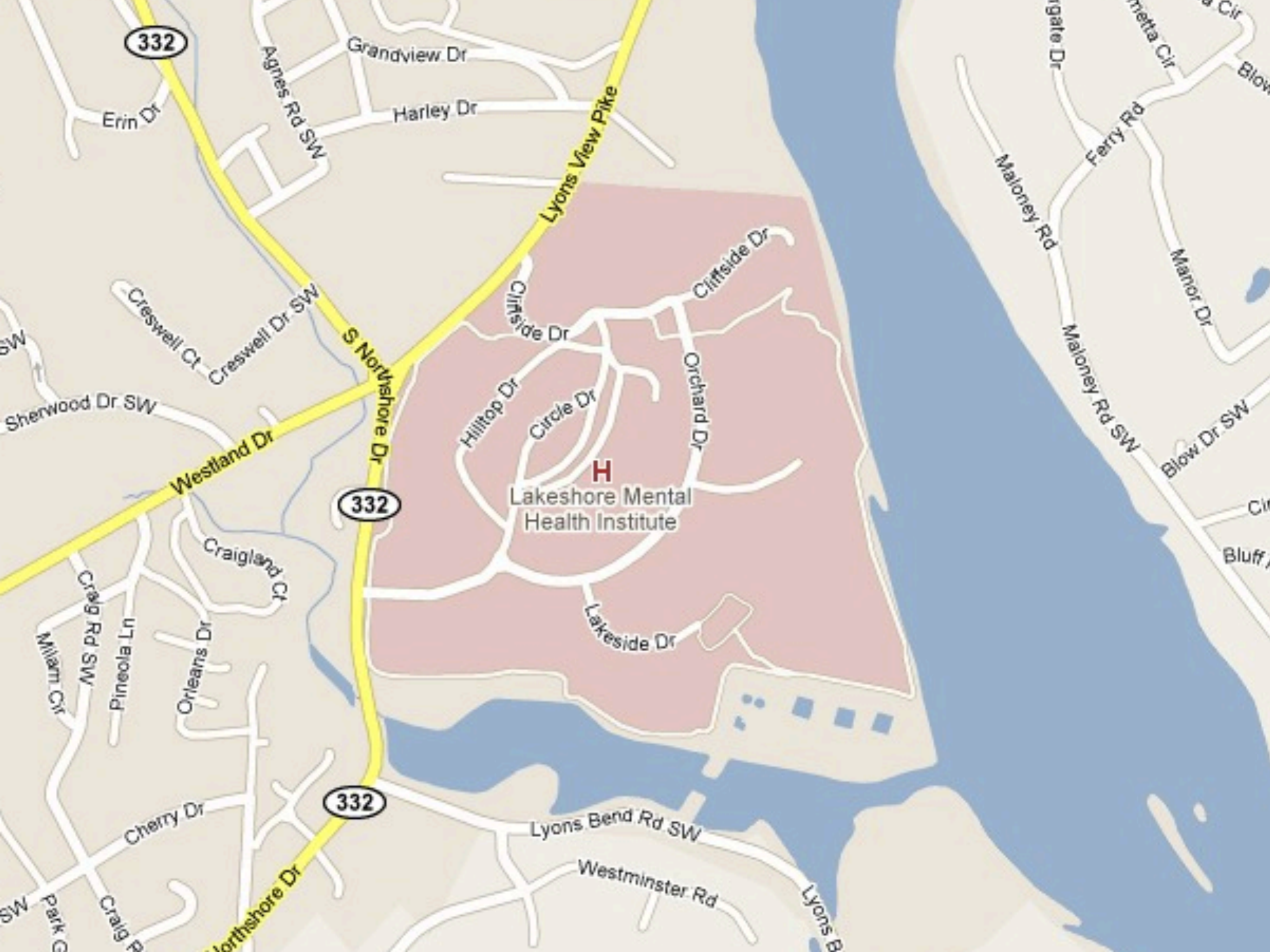


Census Tract 36- Knox County



6.

• G- Health Facility (with low population numbers)

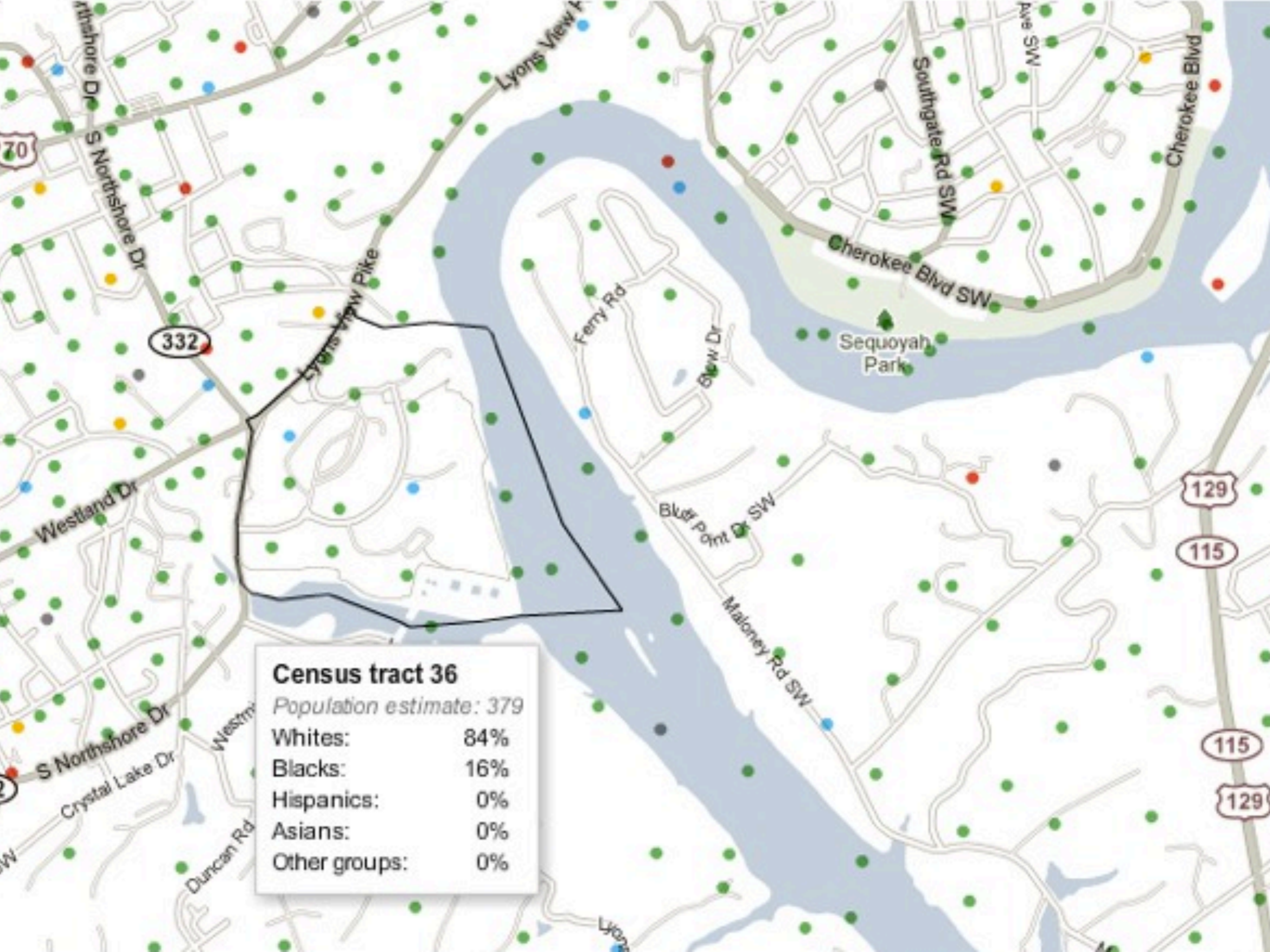


332

332

332

Lakeshore Mental
Health Institute



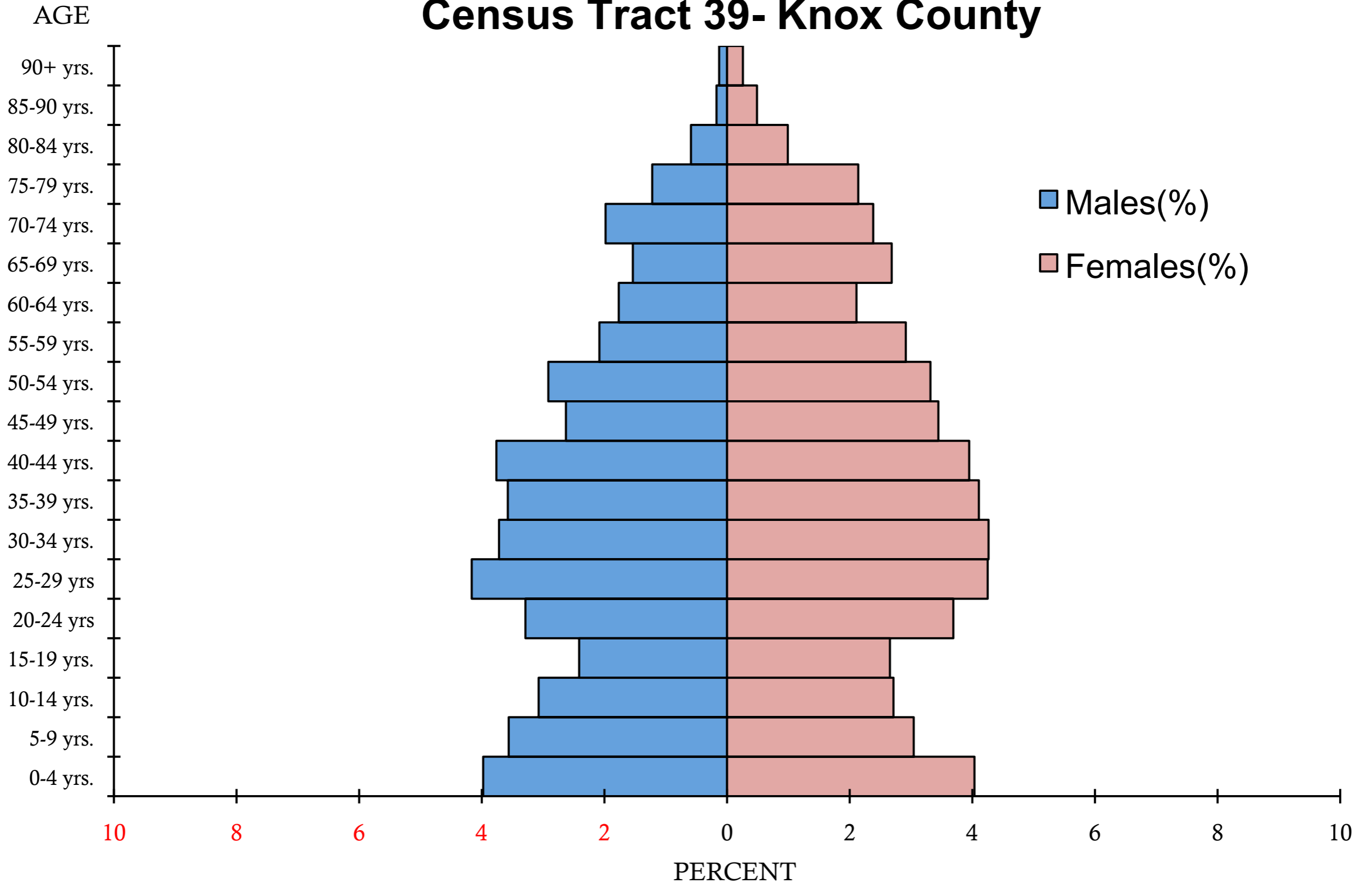
Census tract 36
Population estimate: 379

Whites:	84%
Blacks:	16%
Hispanics:	0%
Asians:	0%
Other groups:	0%

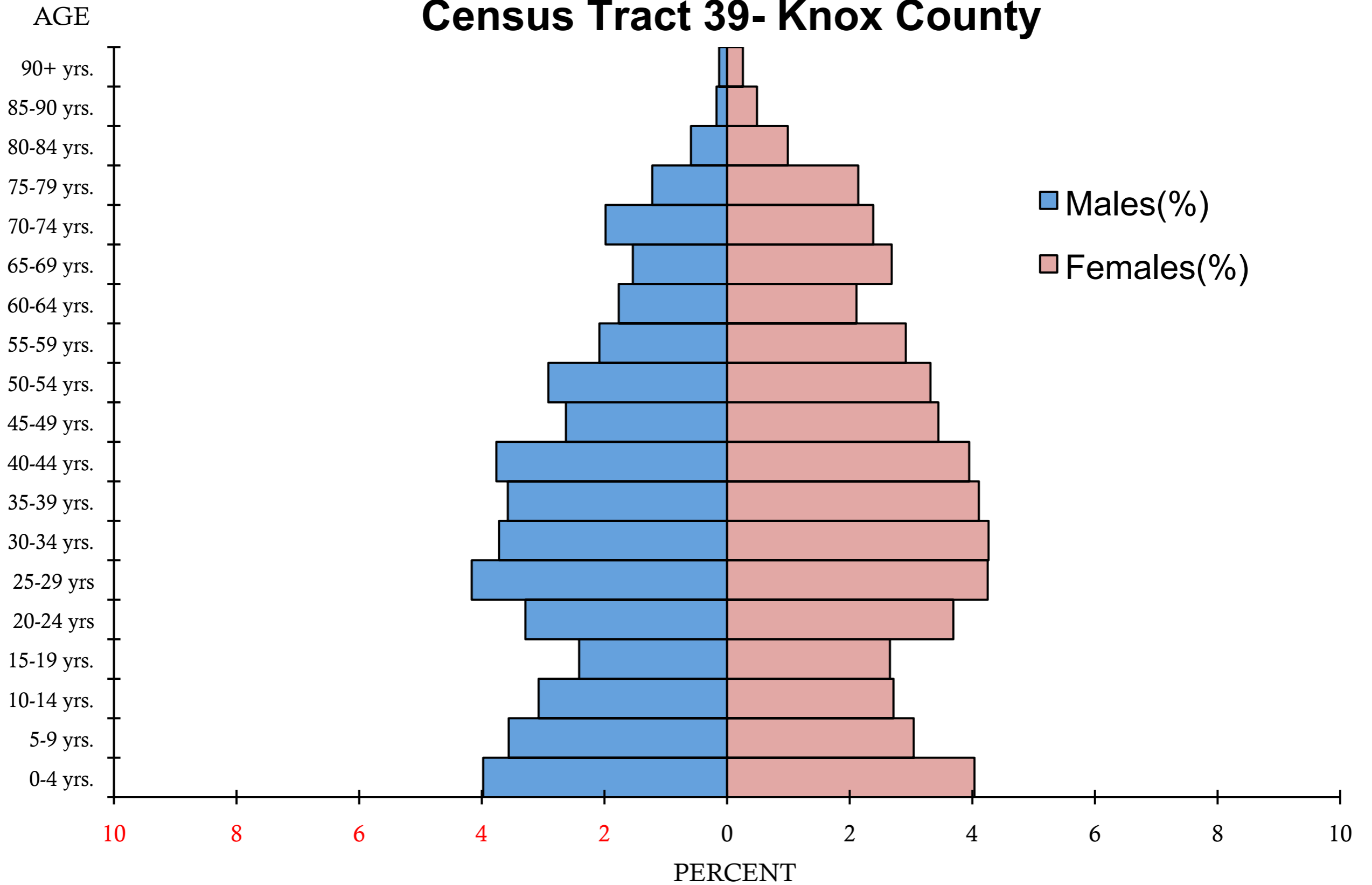




Census Tract 39- Knox County



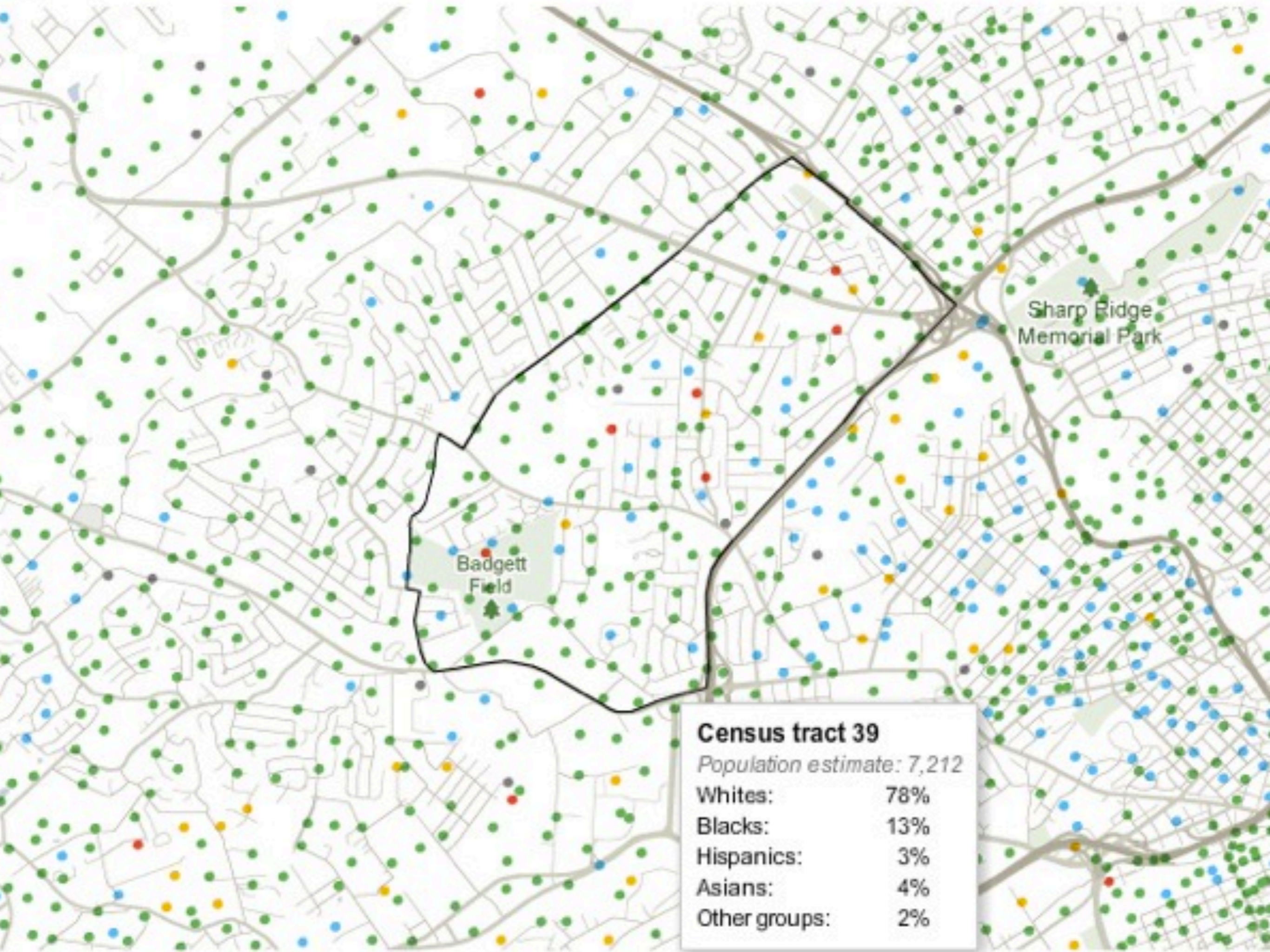
Census Tract 39- Knox County



7.

• I- Middle Income Suburban Neighborhood





Census tract 39
Population estimate: 7,212

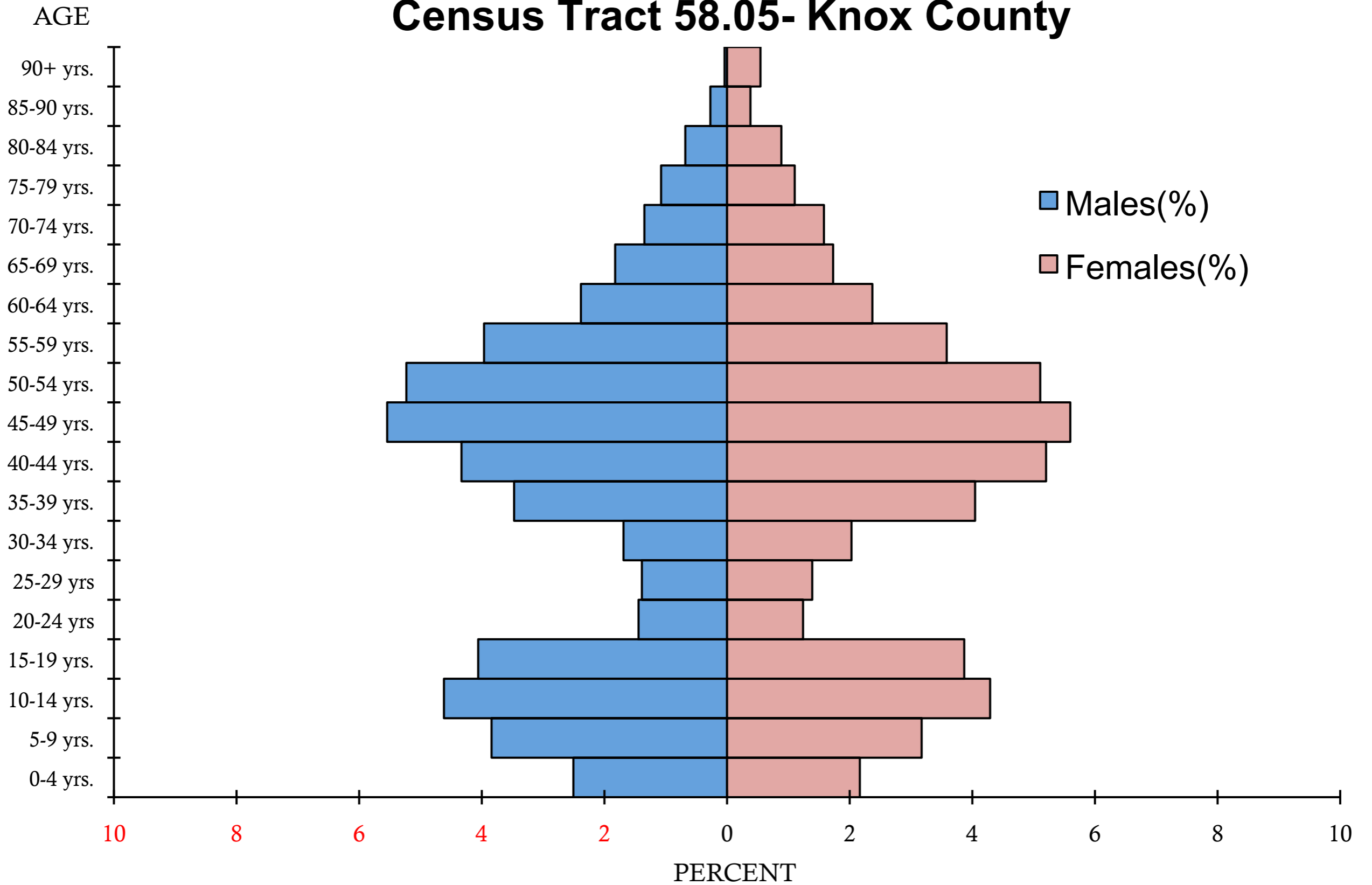
Whites:	78%
Blacks:	13%
Hispanics:	3%
Asians:	4%
Other groups:	2%



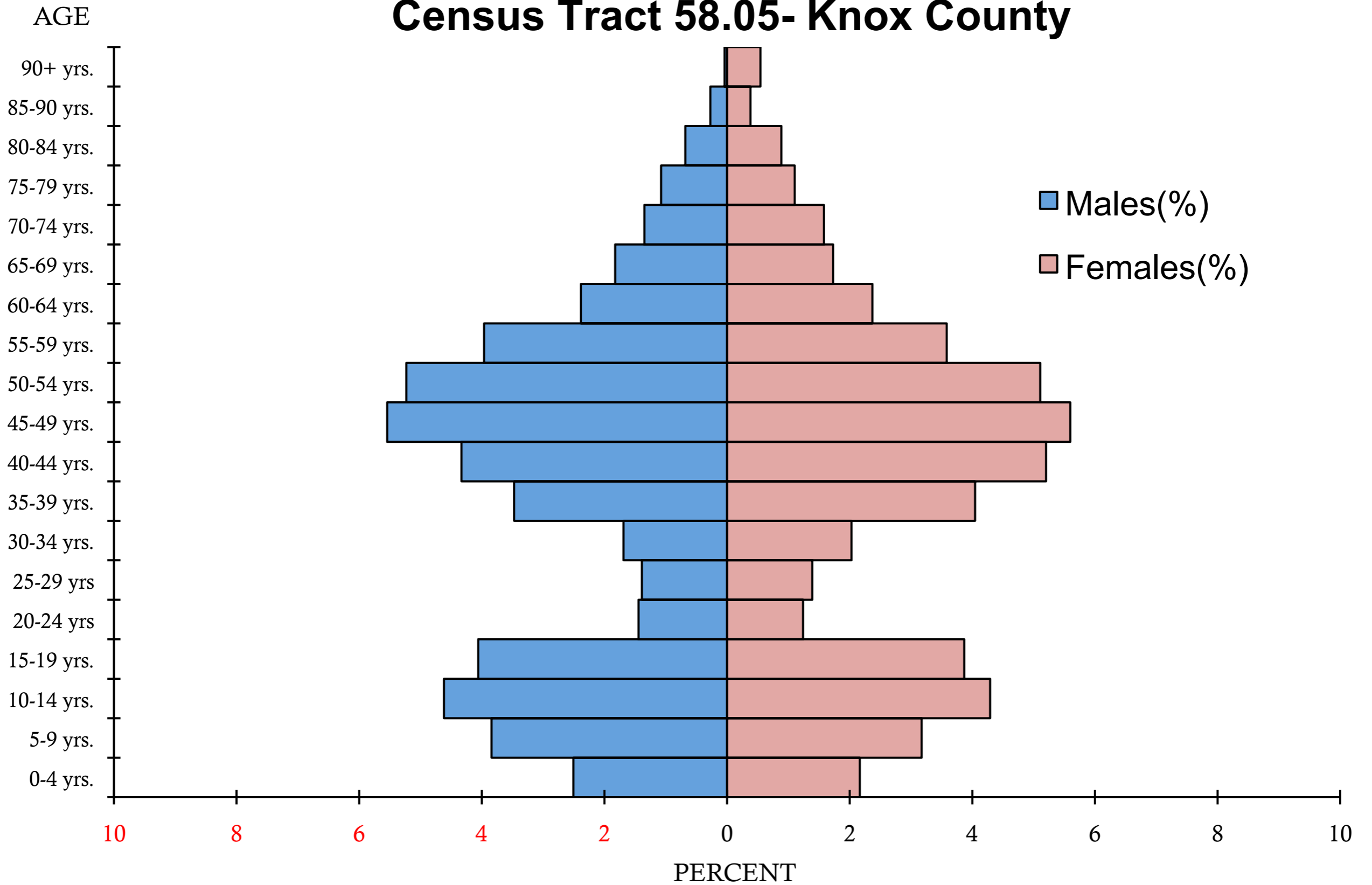




Census Tract 58.05- Knox County



Census Tract 58.05- Knox County



8.

• A- Wealthy Suburban Neighborhood



Yarnell Rd

Campbell Station Rd

Parkside Dr

75

40

Everitt Rd

Farragut

11

70

Dr. Bob
rd Park

Kingston Pike

1

70

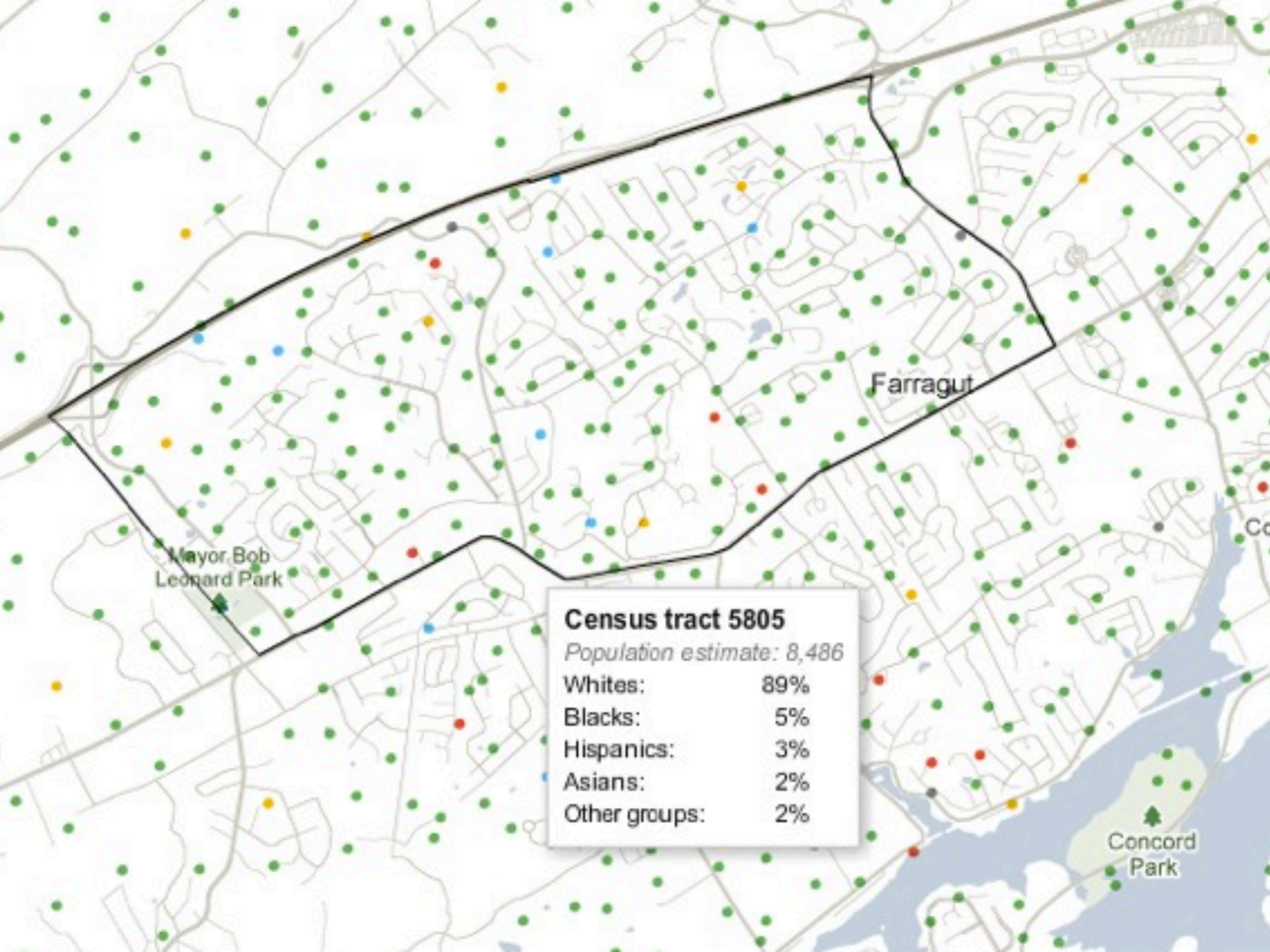
Kingston Pike

Sugarwood Dr

Midhurst Dr

11

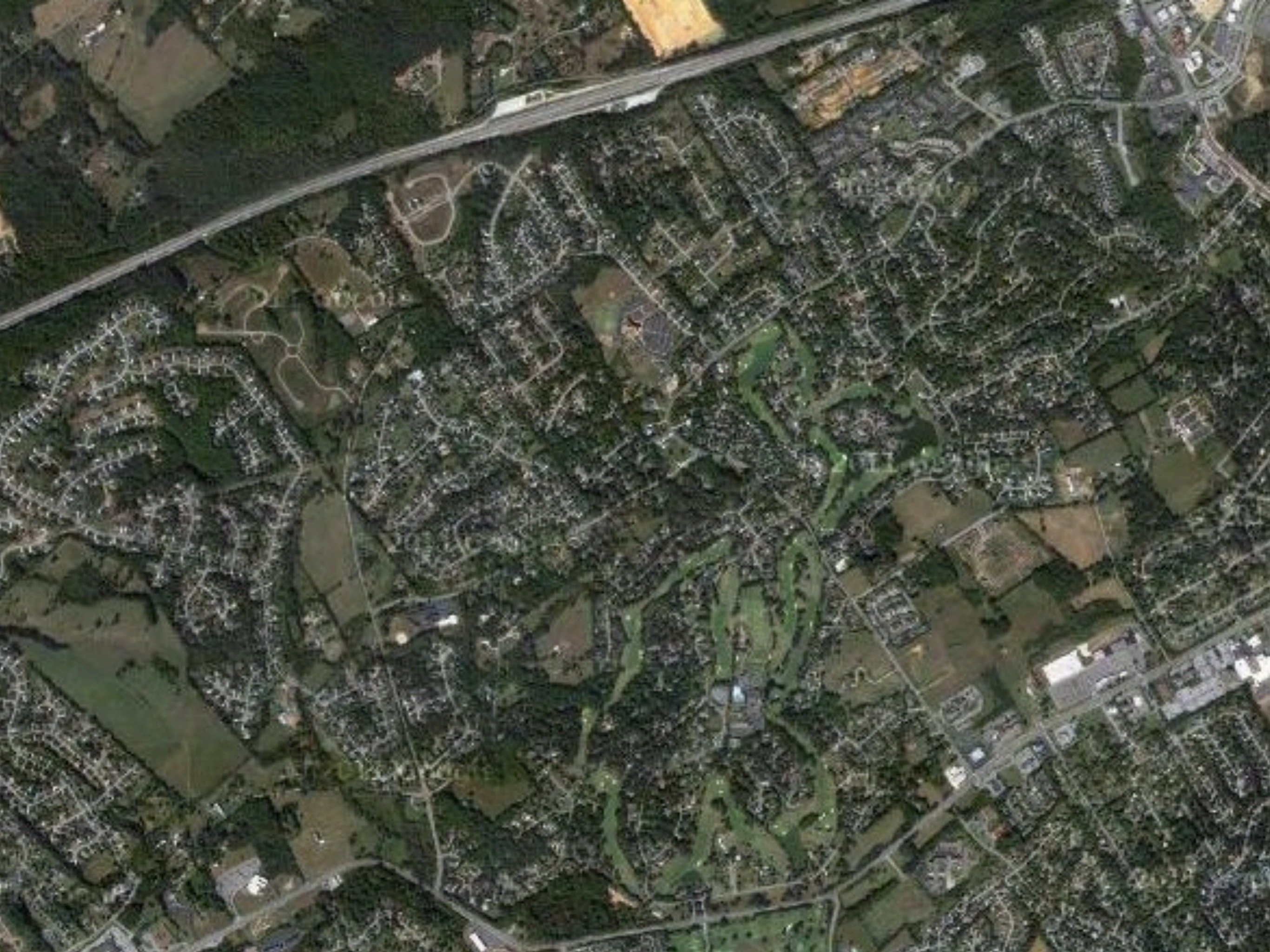
Turk



Census tract 5805

Population estimate: 8,486

Whites:	89%
Blacks:	5%
Hispanics:	3%
Asians:	2%
Other groups:	2%



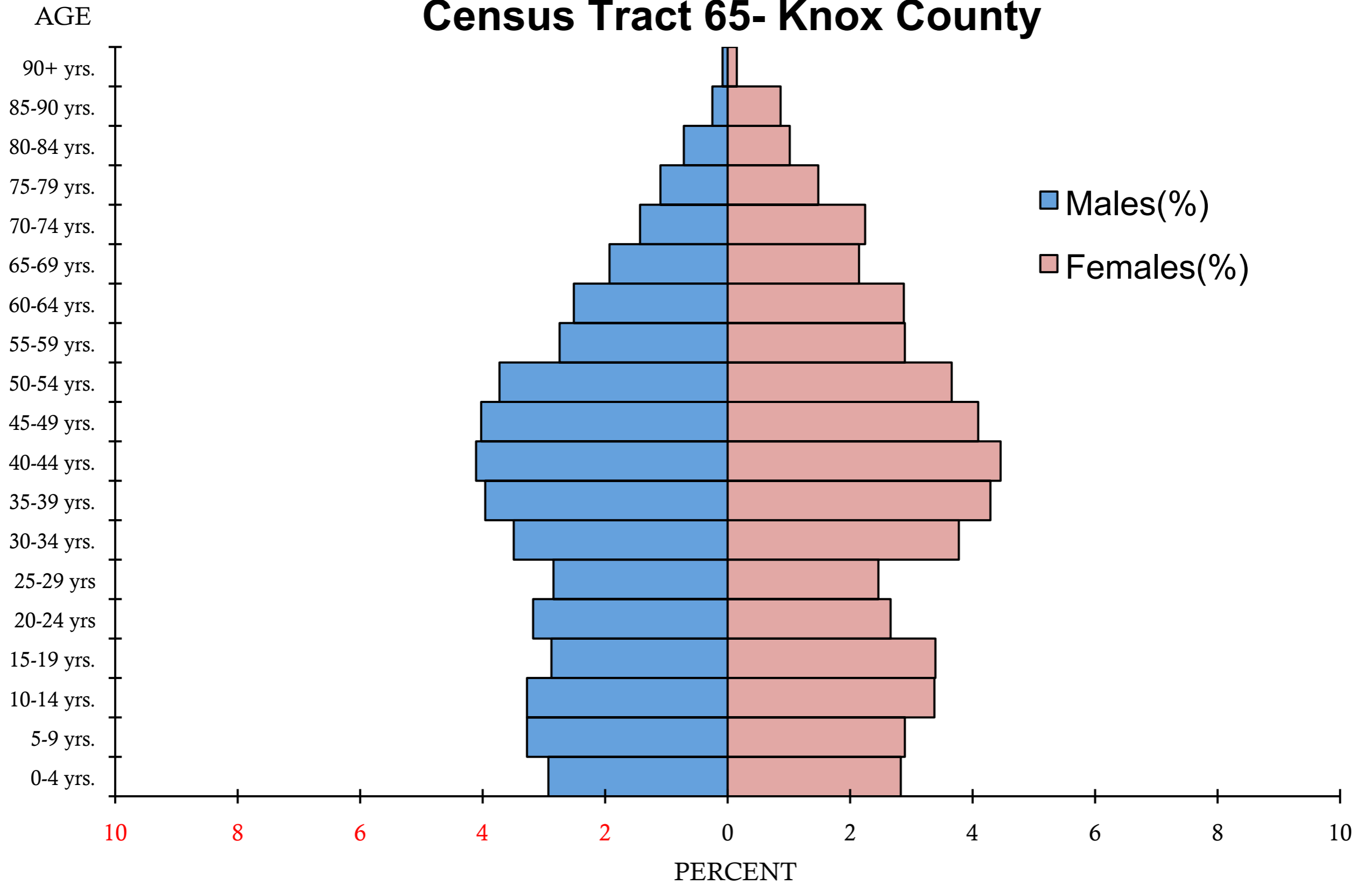




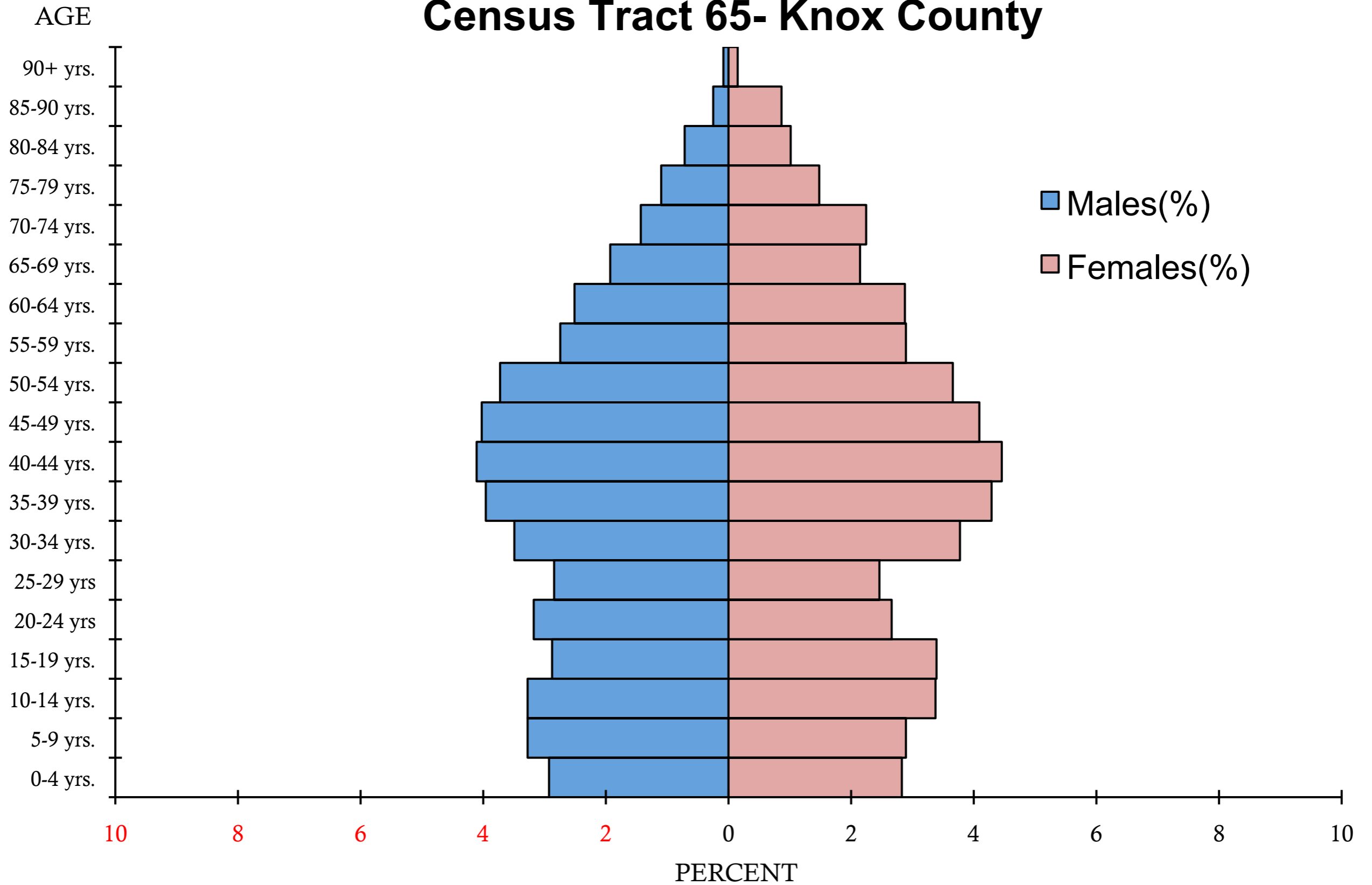




Census Tract 65- Knox County



Census Tract 65- Knox County



9.

• D- Rural Housing (outskirts of urban area)



Corryton

E Emory Rd

Emory Rd

Blaine

331

11W

E Emory Rd

Washington Pike

1

331

Richland Rd

House Mountain
State Natural Area

11W

Washington Pike NE

Roberts Rd

Rutledge Pike

1

Skaggston

Millertown Pike

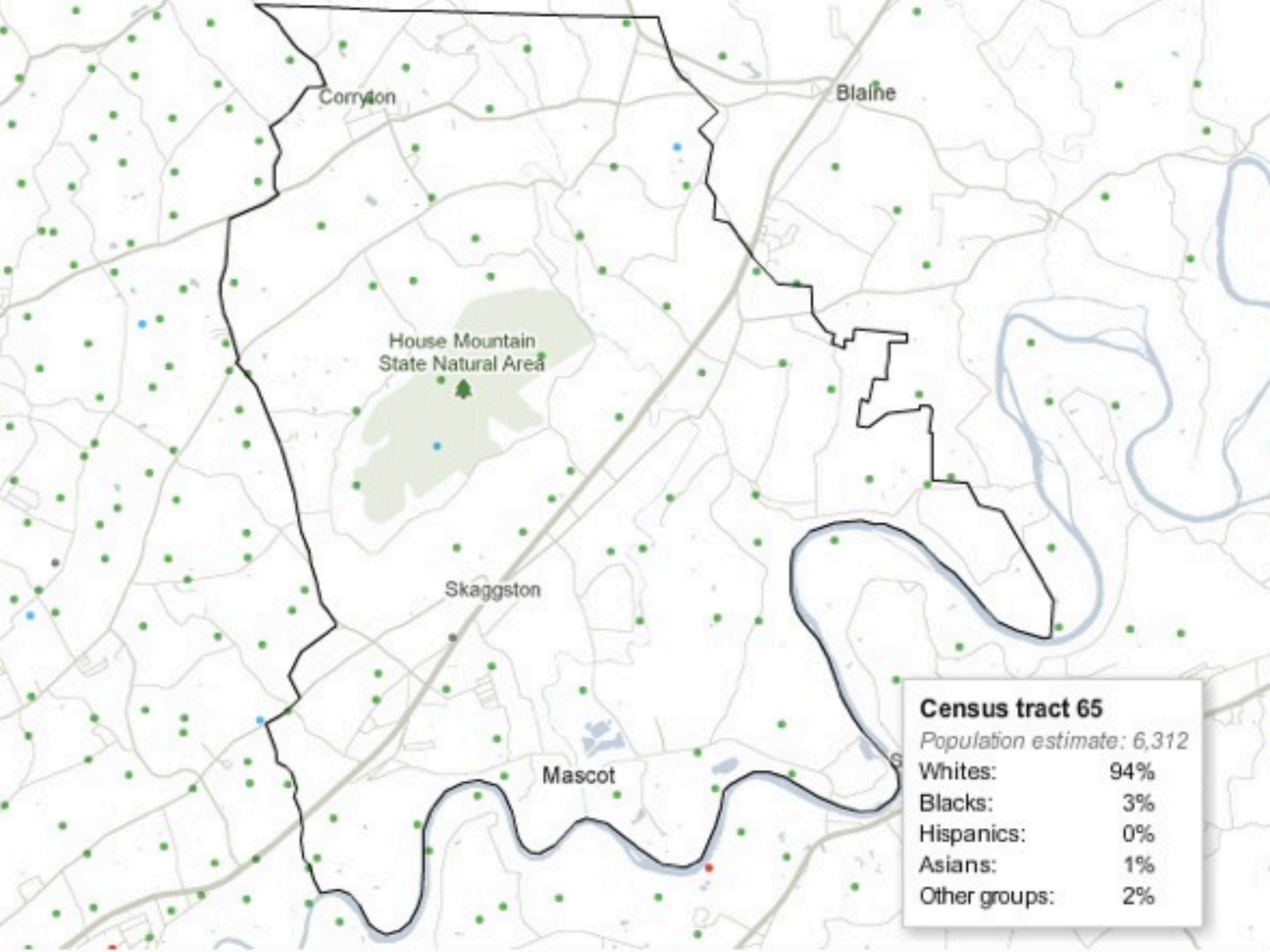
11W

1

Mascot

Strawberry
Plains

Old Dandridge



Corydon

Blaine

House Mountain
State Natural Area

Skaggston

Mascot

Census tract 65	
<i>Population estimate: 6,312</i>	
Whites:	94%
Blacks:	3%
Hispanics:	0%
Asians:	1%
Other groups:	2%









Knoxville Population Pyramid Activity Answers

1. F

2. H

3. B

4. E

5. C

6. G

7. I

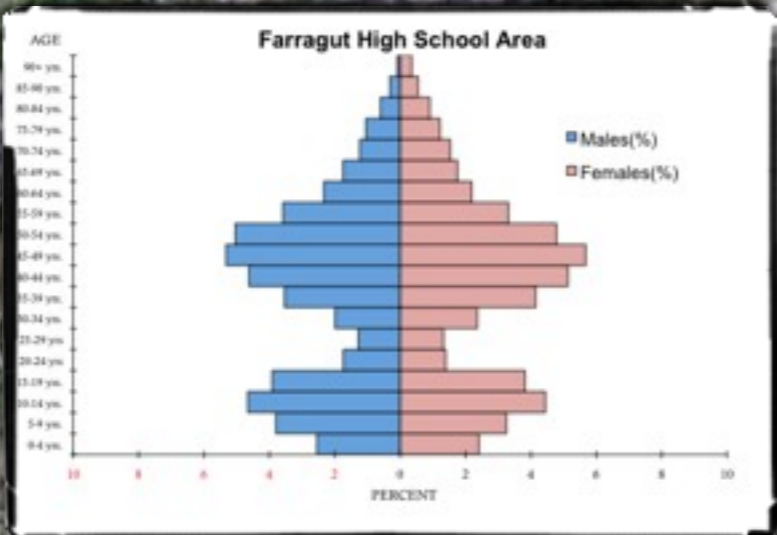
8. A

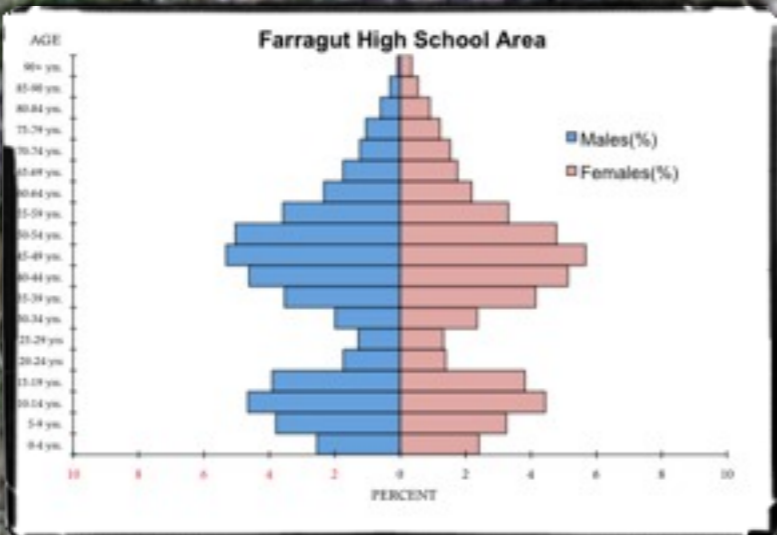
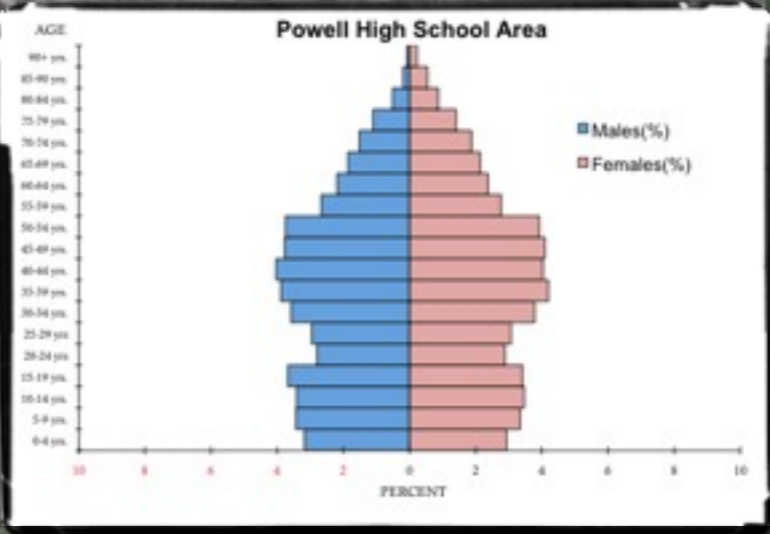
9. D

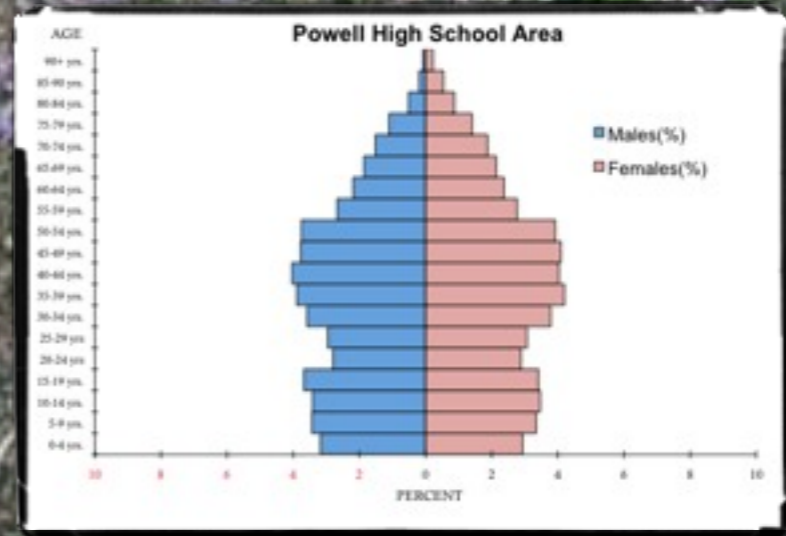




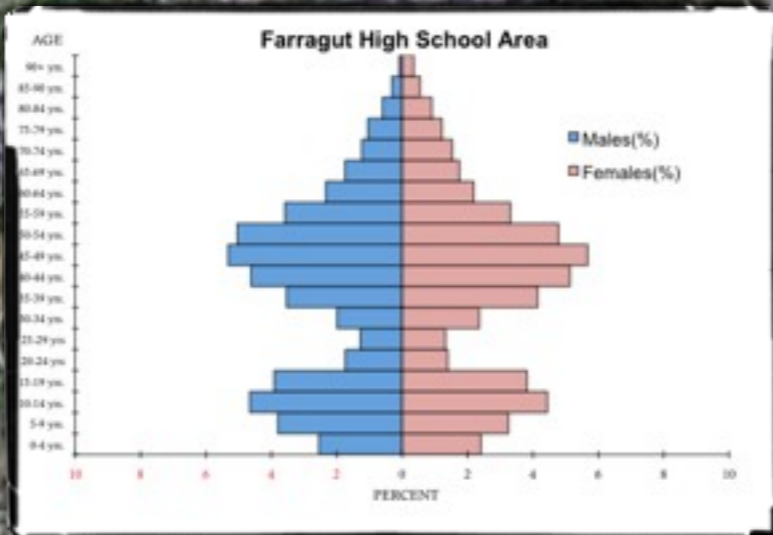


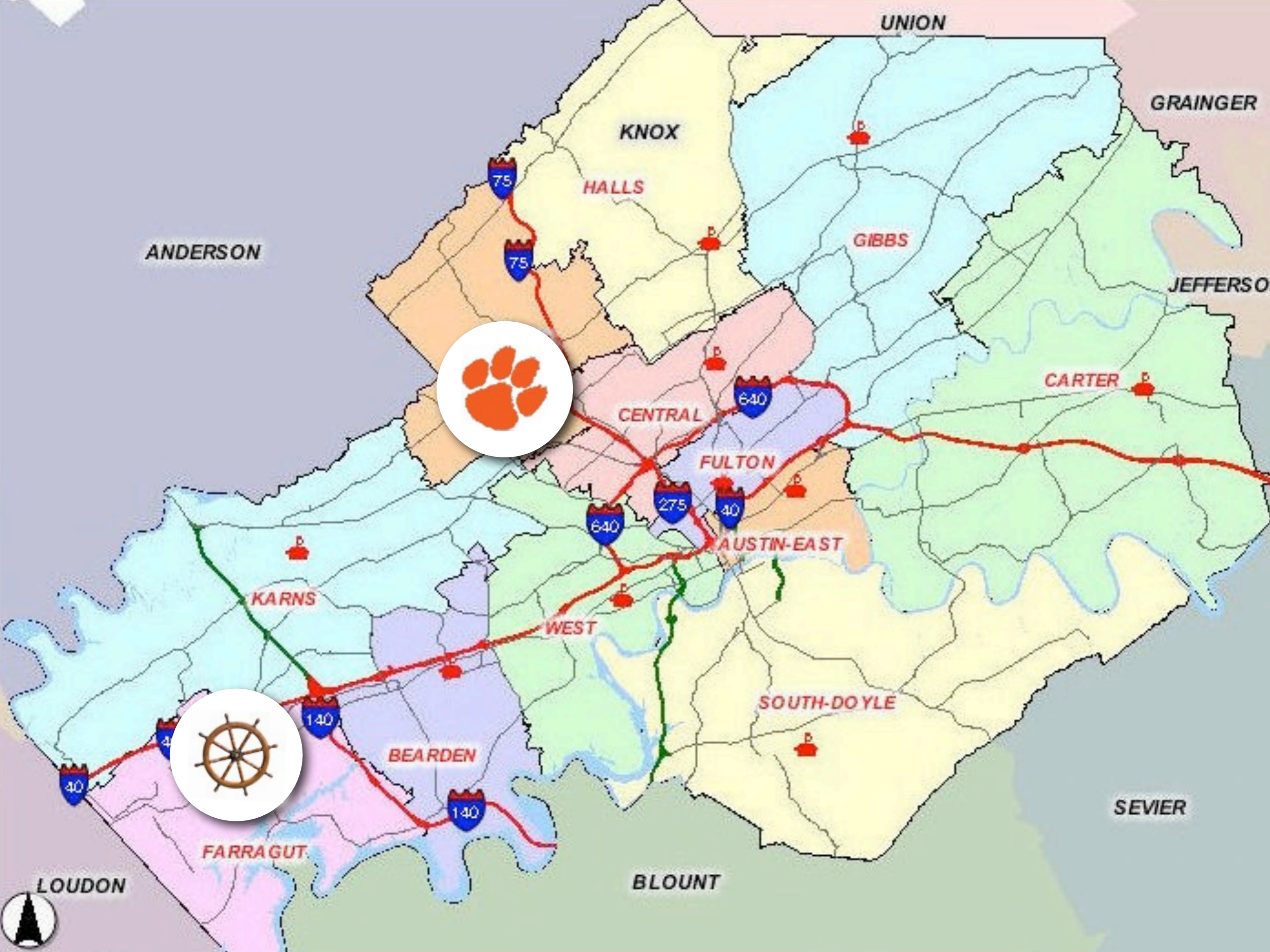


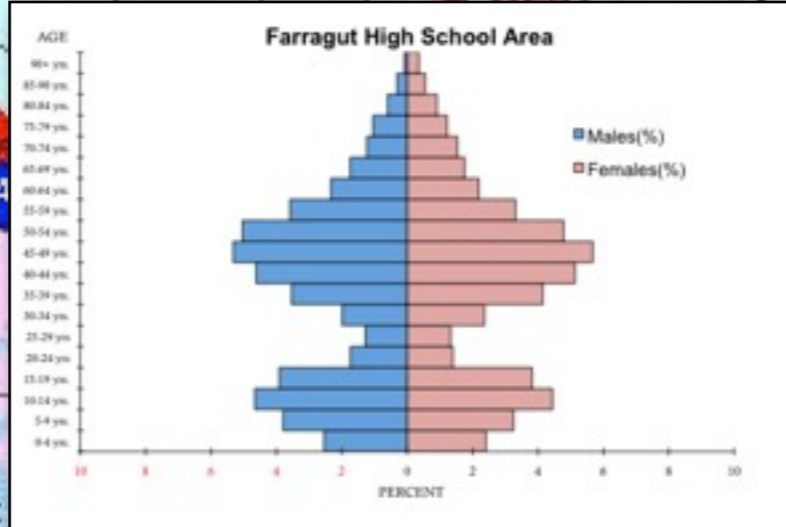
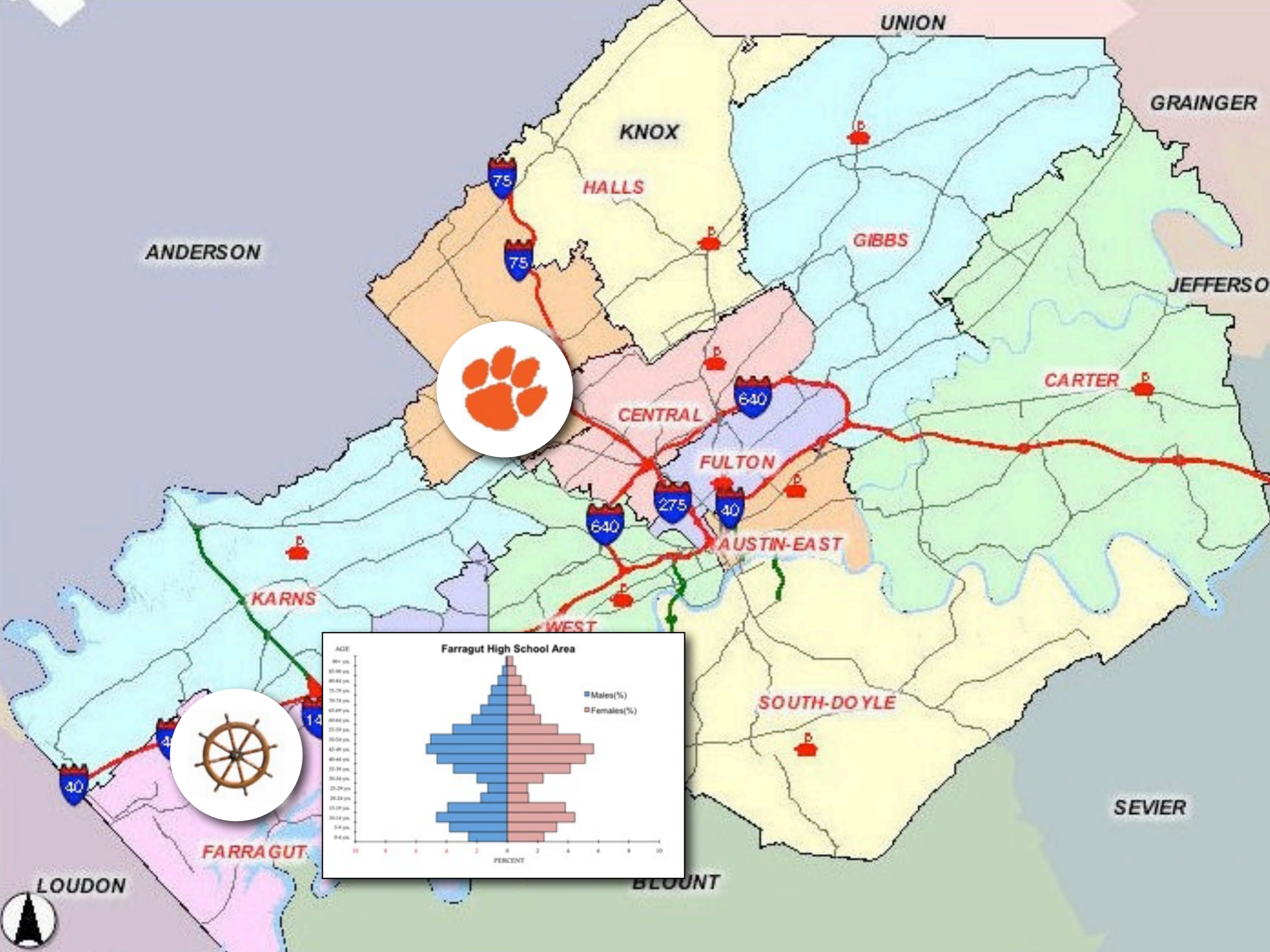


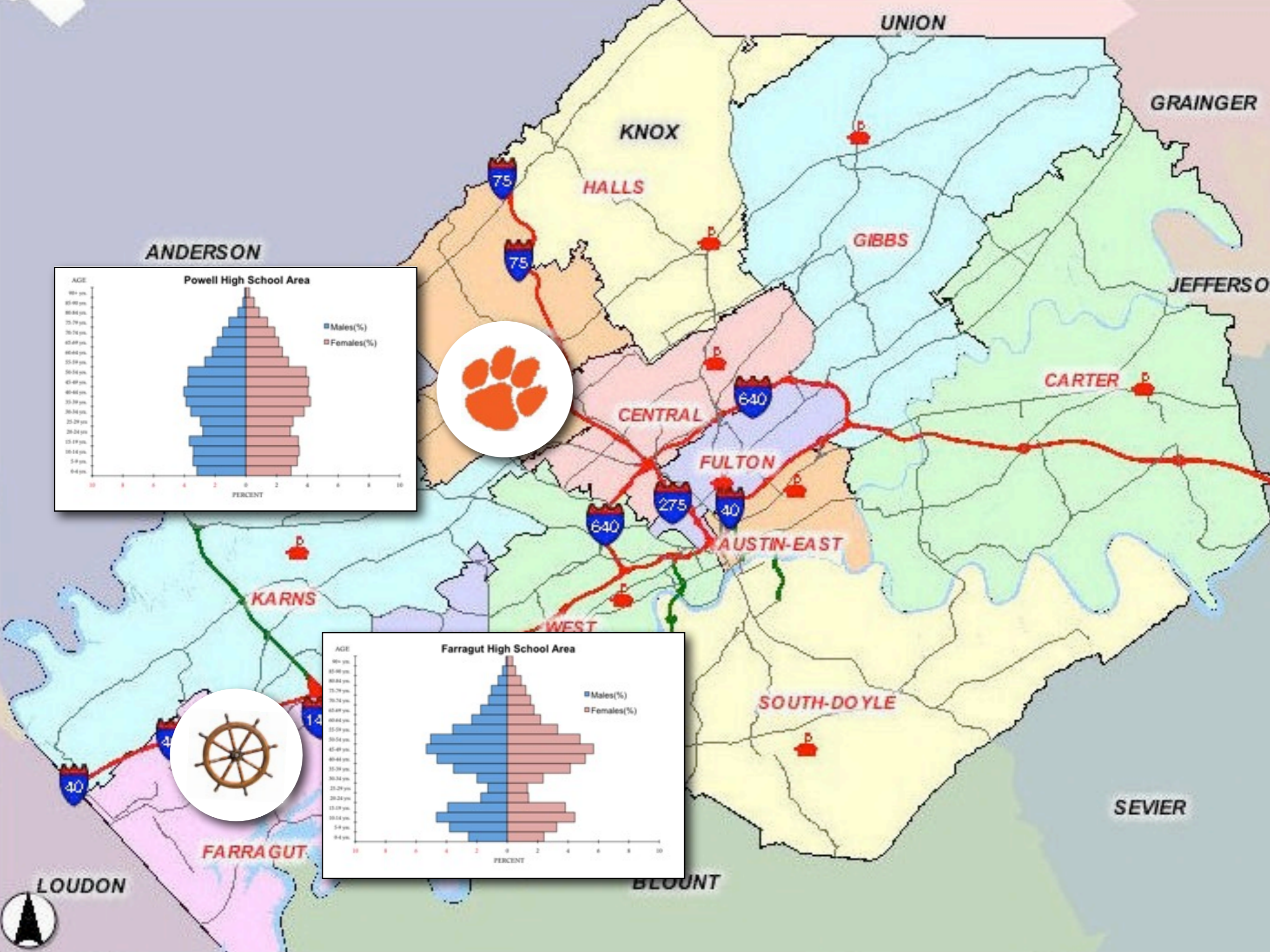


Why the differences?

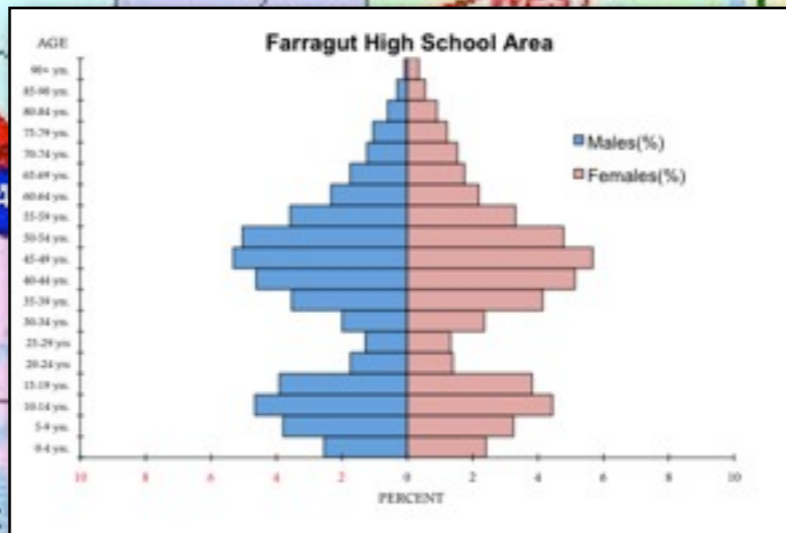
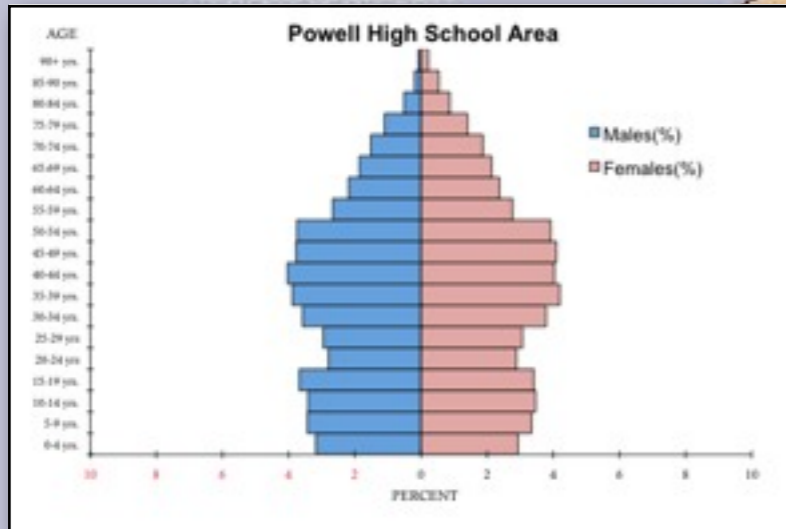








ANDERSON



Student Activity: Each student will create a population pyramid for one zip code and write out a paragraph analysis for the population pyramid.

