

What is the population of our least populated states?

UNDER 1 MILLION

Wyoming

Vermont

Memphis City

Alaska

North Dakota

South Dakota

Delaware



1-1.9 MILLION

Rhode Island

Montana

Maine

Memphis Metro

New Hampshire

Hawaii

Idaho

West Virginia

Nebraska

PSO-2.A.1

Physical factors (e.g., climate, landforms, water bodies) and human factors (e.g., culture, economics, history, politics) influence the distribution of population.

Physical Factors

Climate -

Landform -

Bodies of Water -

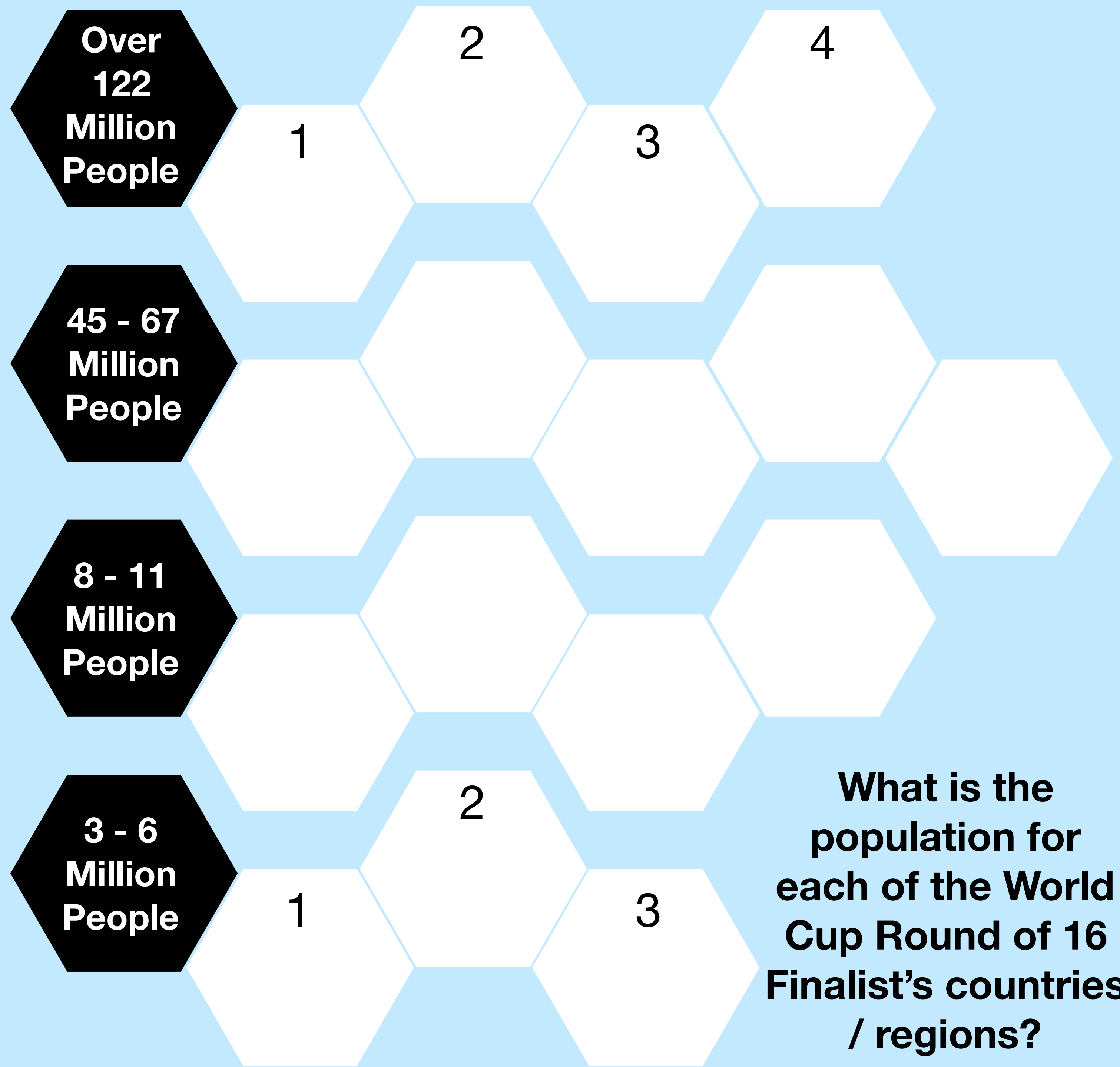
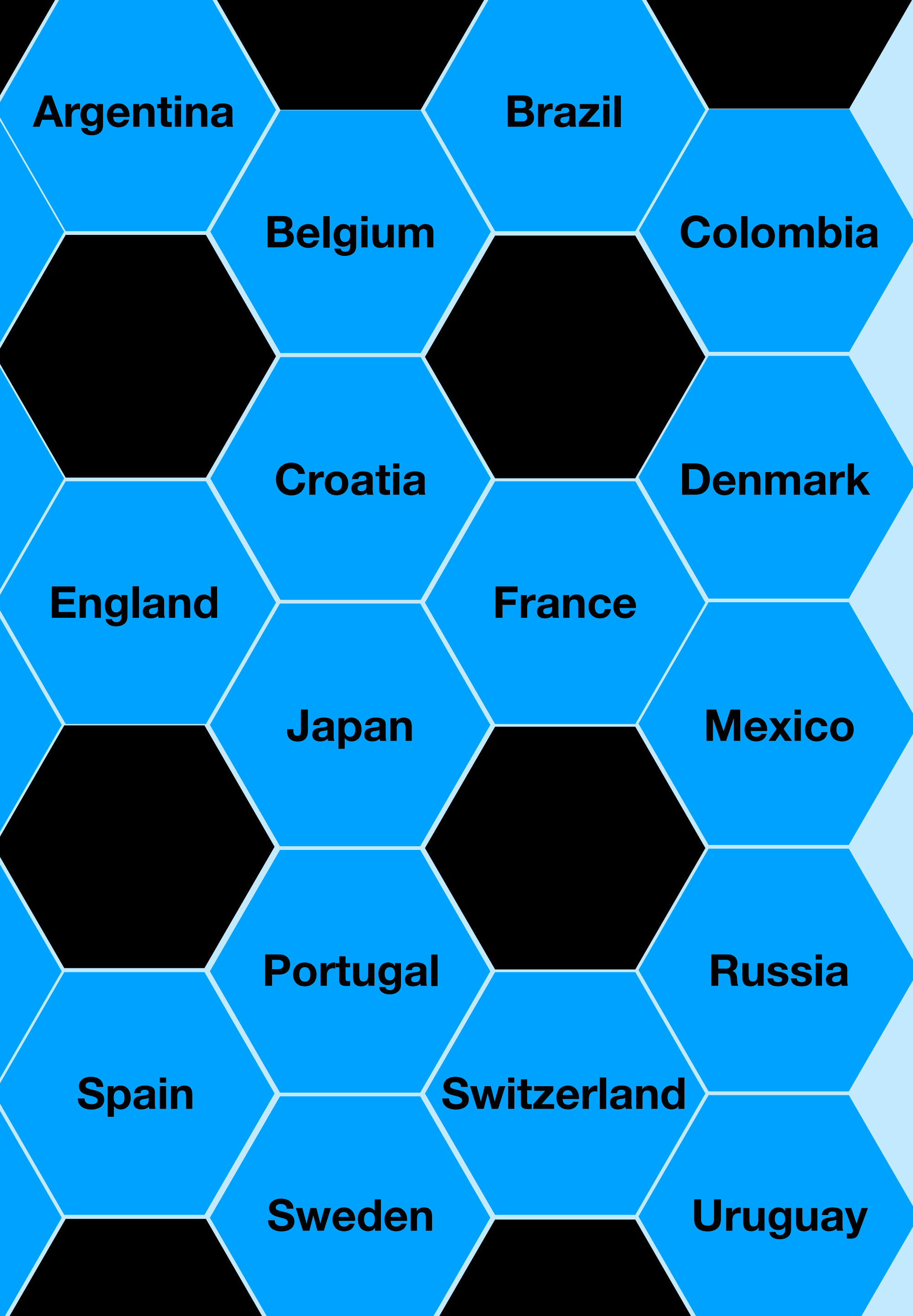
Human Factors

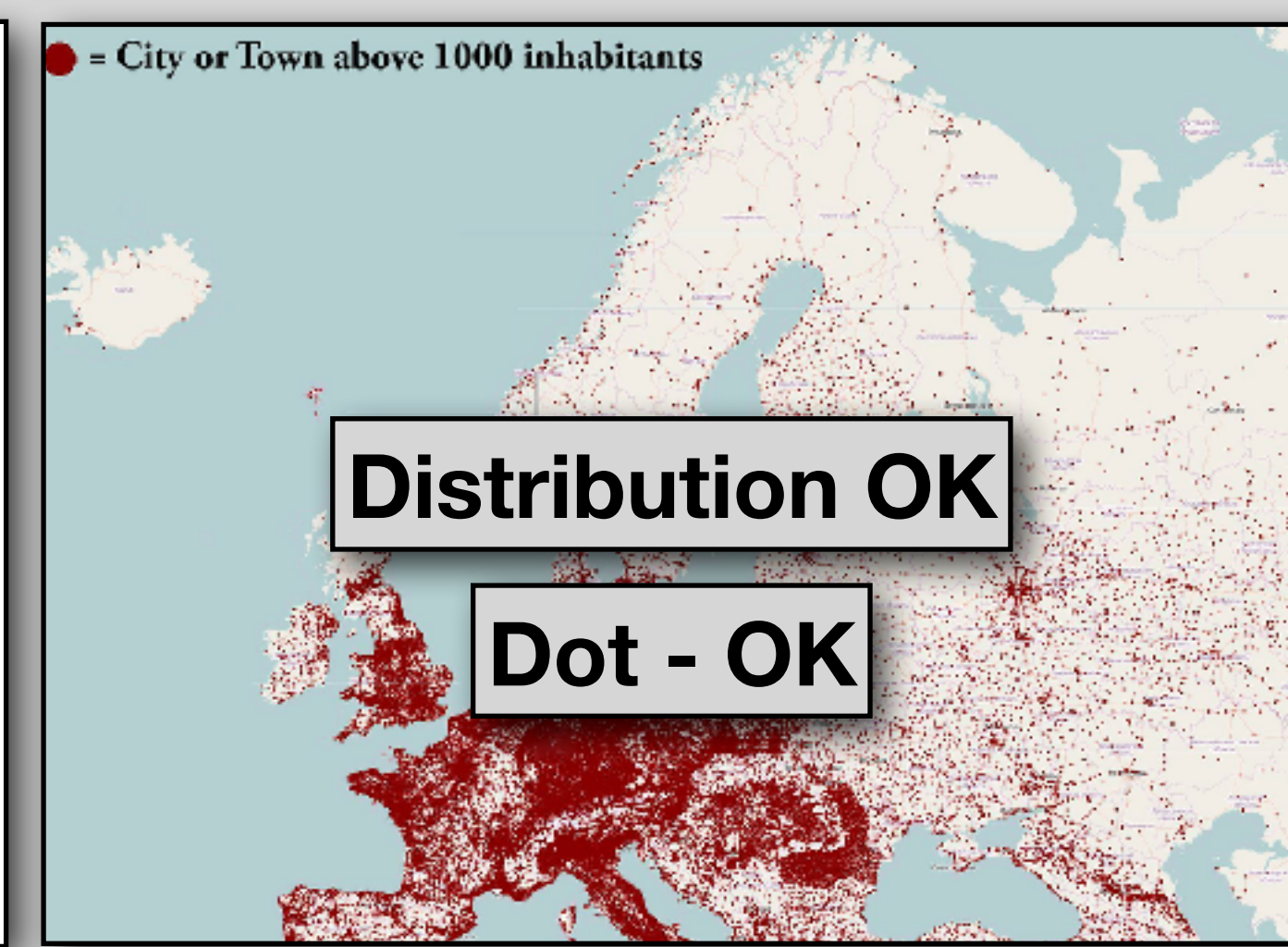
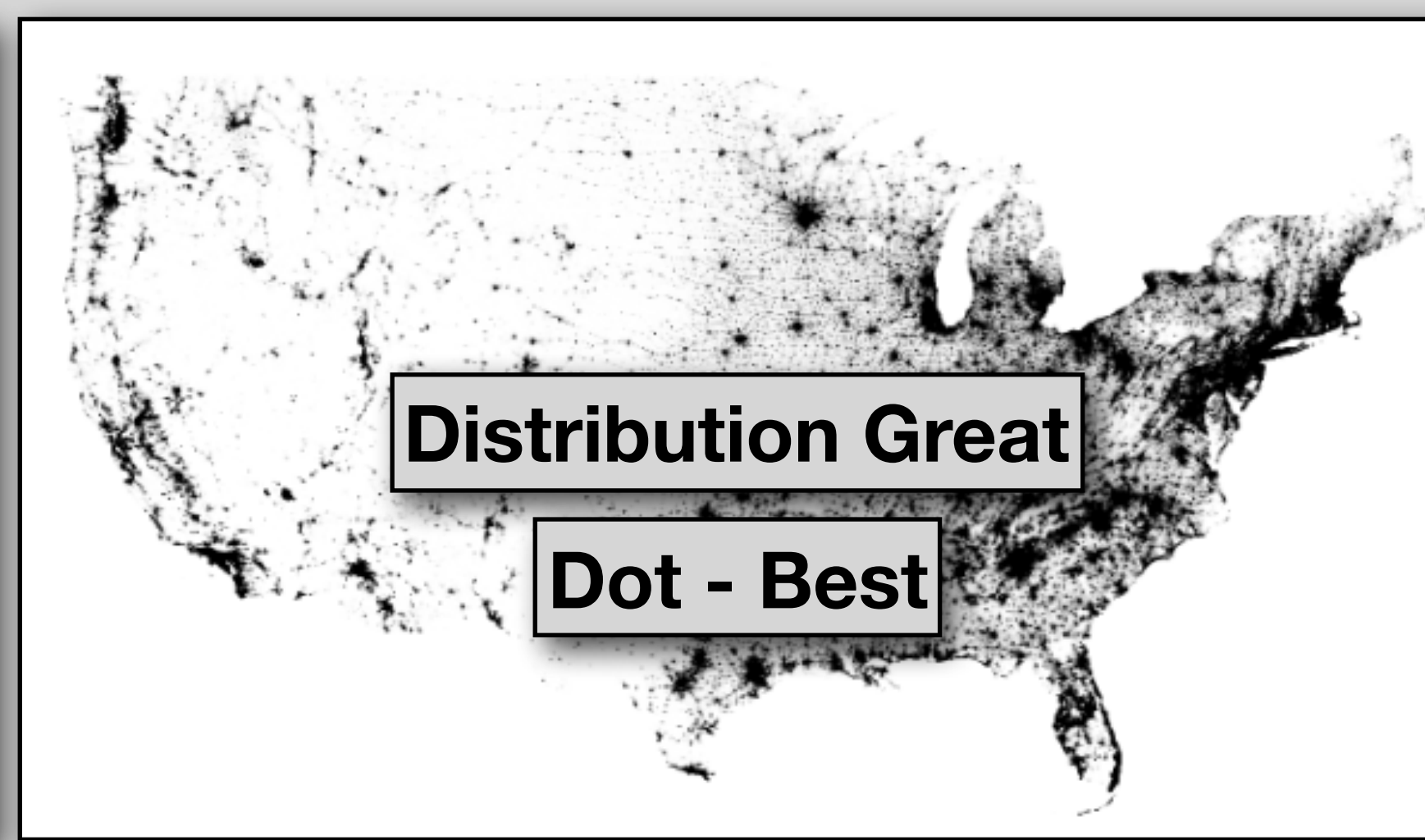
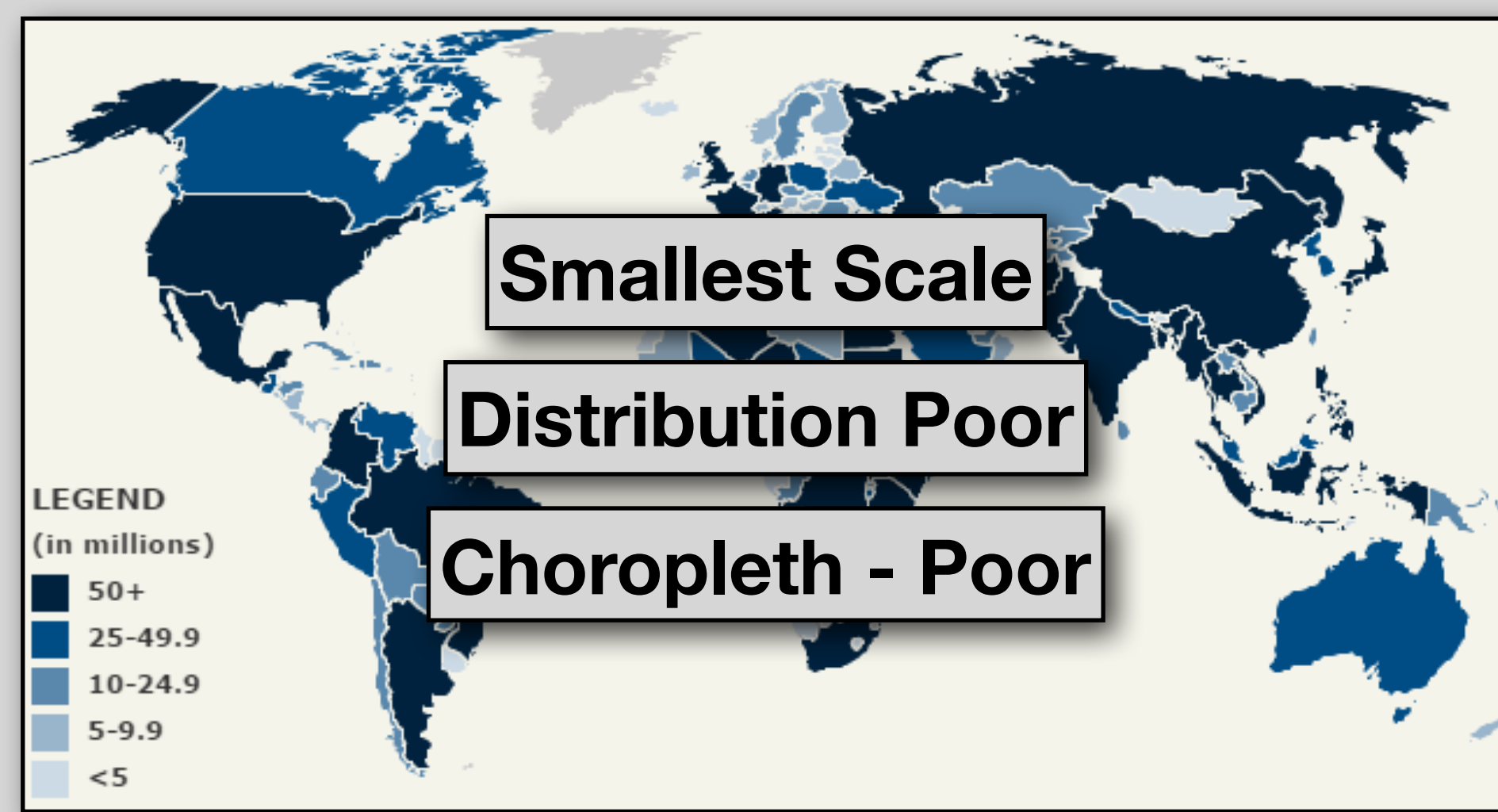
Culture -

Economics -

History -

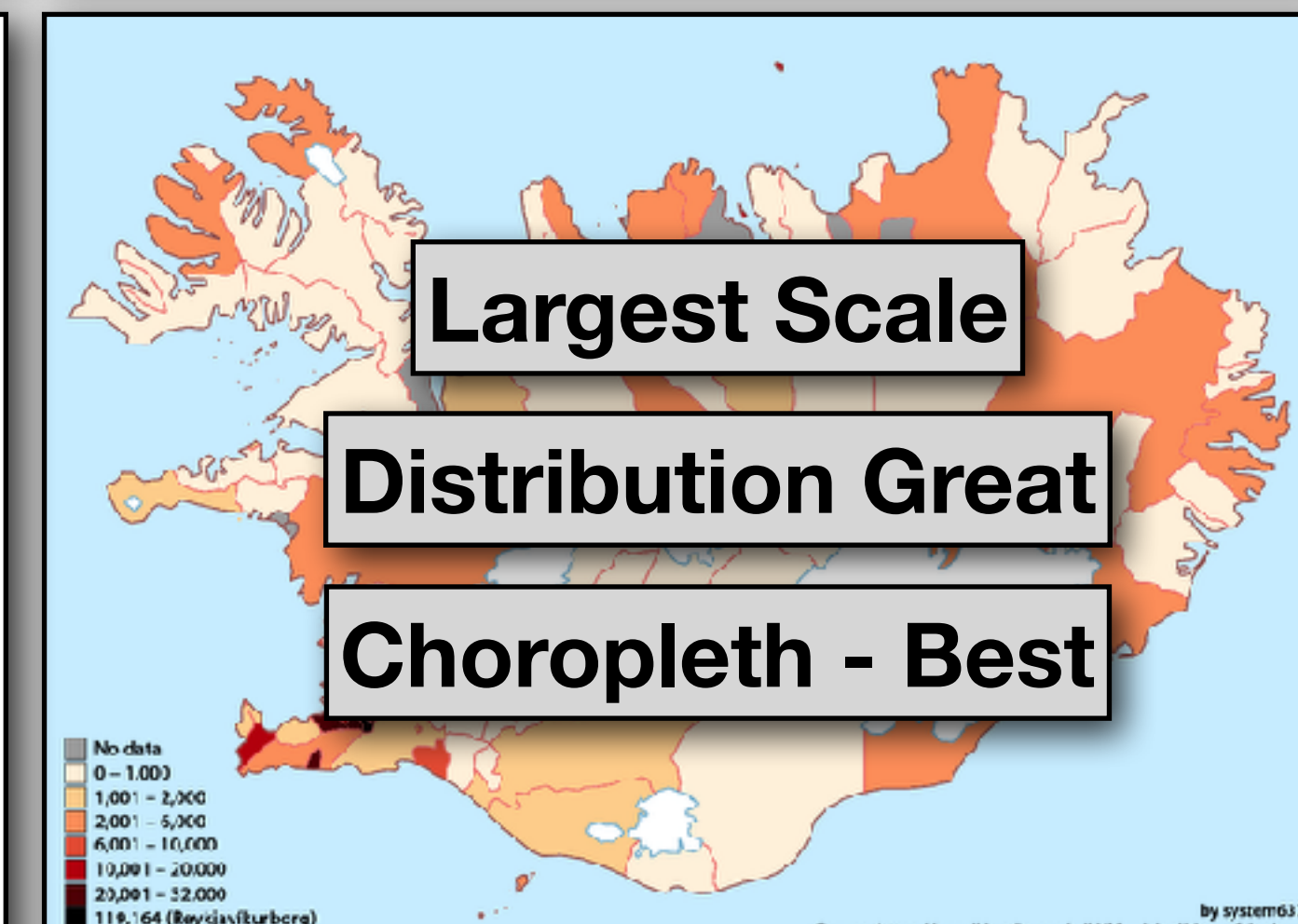
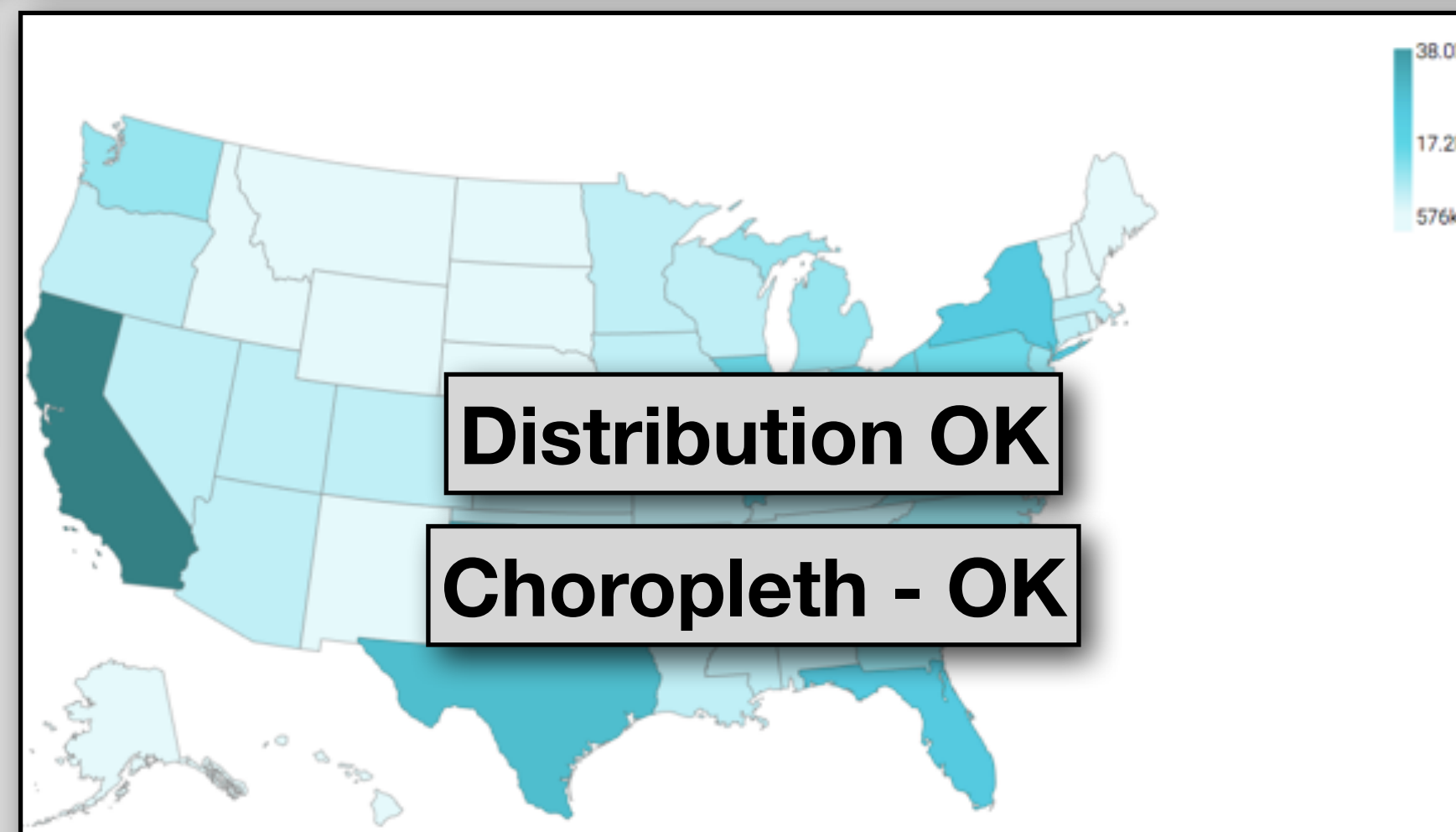
Politics -





PSO-2.A.2
 Factors that illustrate patterns of population distribution vary according to the scale of analysis.

How do the maps illustrate that population distribution varies according to the scale of analysis?



Which map has the smallest scale? largest scale?

How does the scale of the maps impact one's understanding of population distribution?

What types of thematic map is each map? Which map best illustrates the distribution of the population in the United States? in Iceland?