



INTERSTATE

**Identify the US State
from its
INTERSTATE
Highway Pattern**

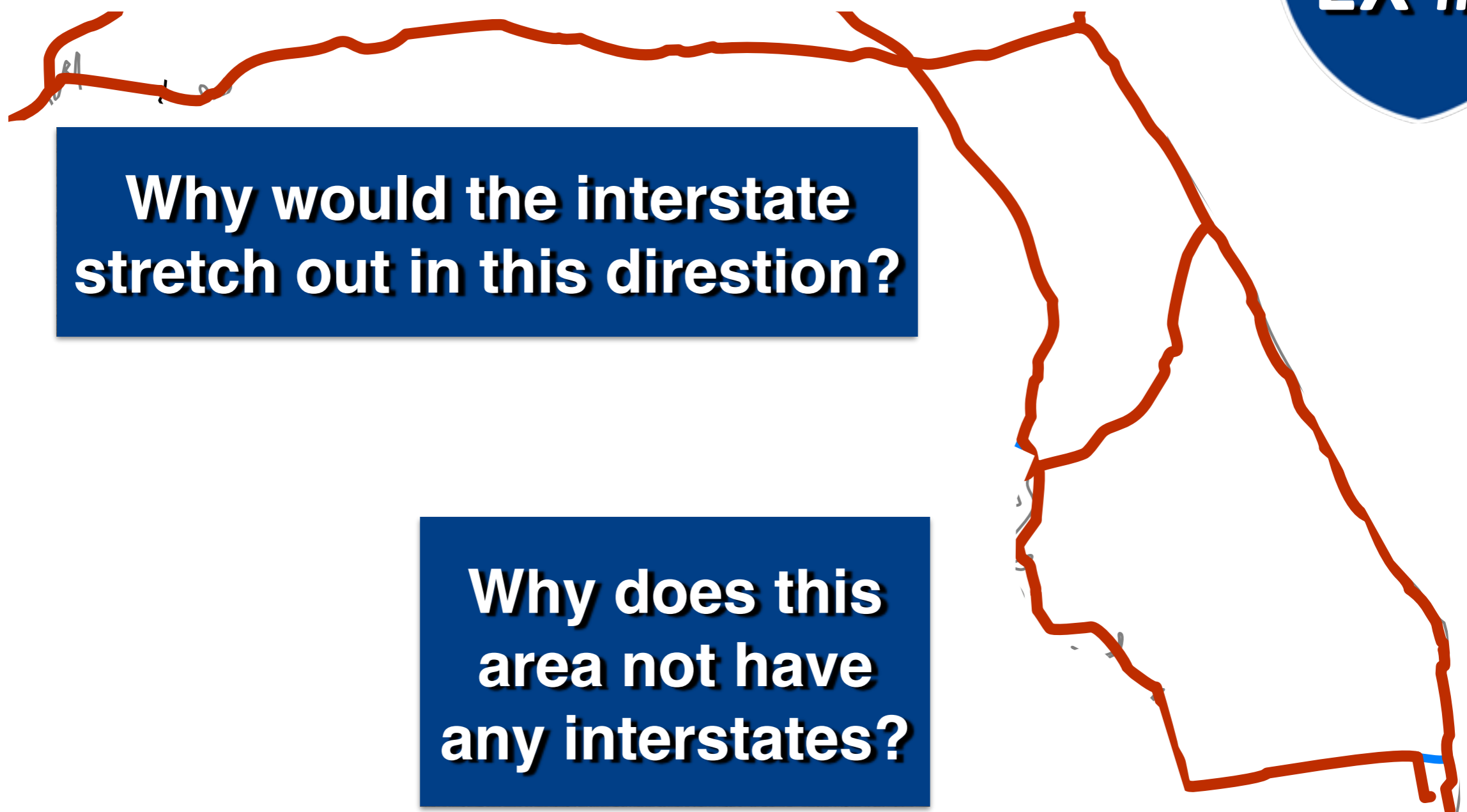


Source for all maps: https://commons.wikimedia.org/wiki/File:Map_of_current_Interstates.svg



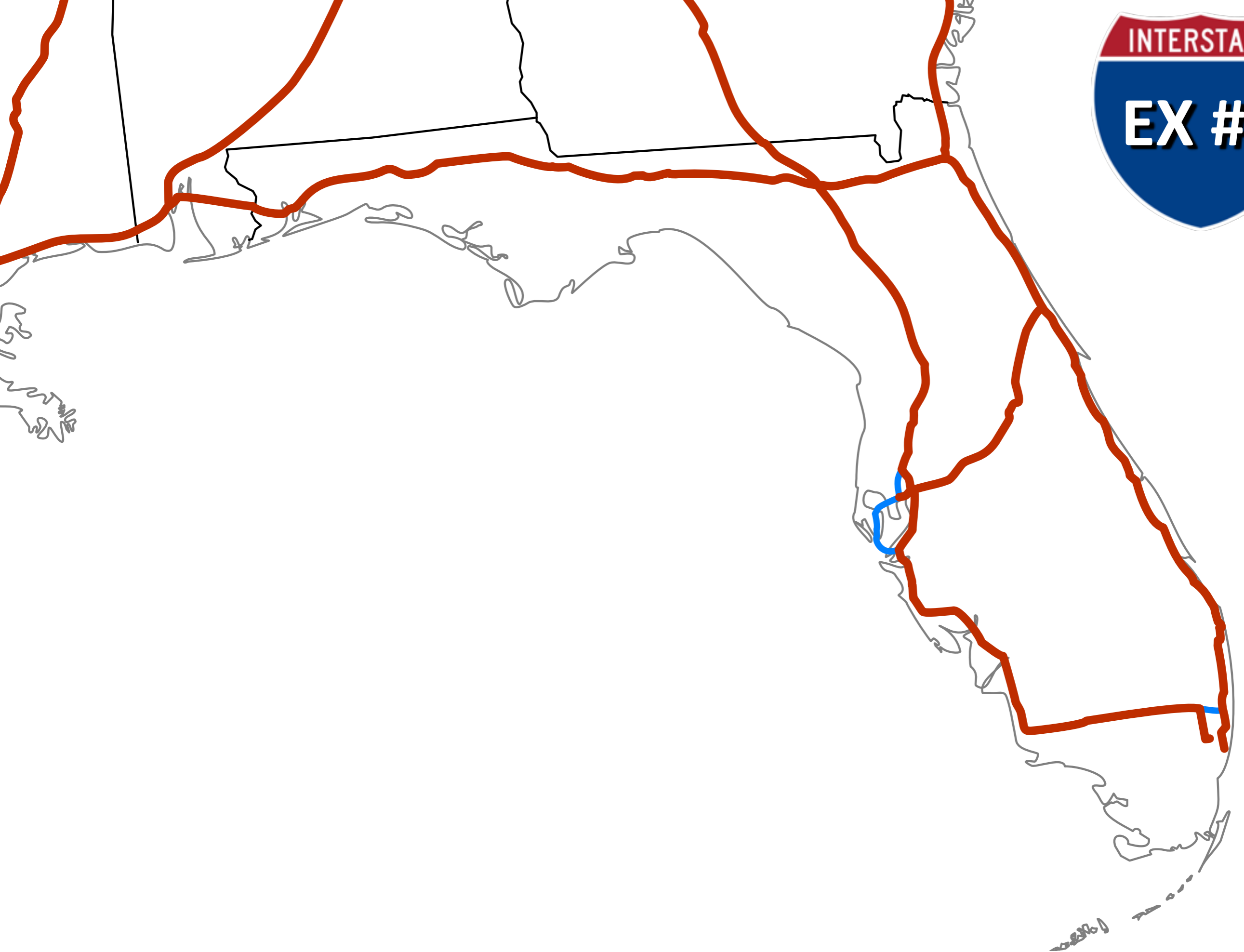


**Why does this
area not have
any interstates?**

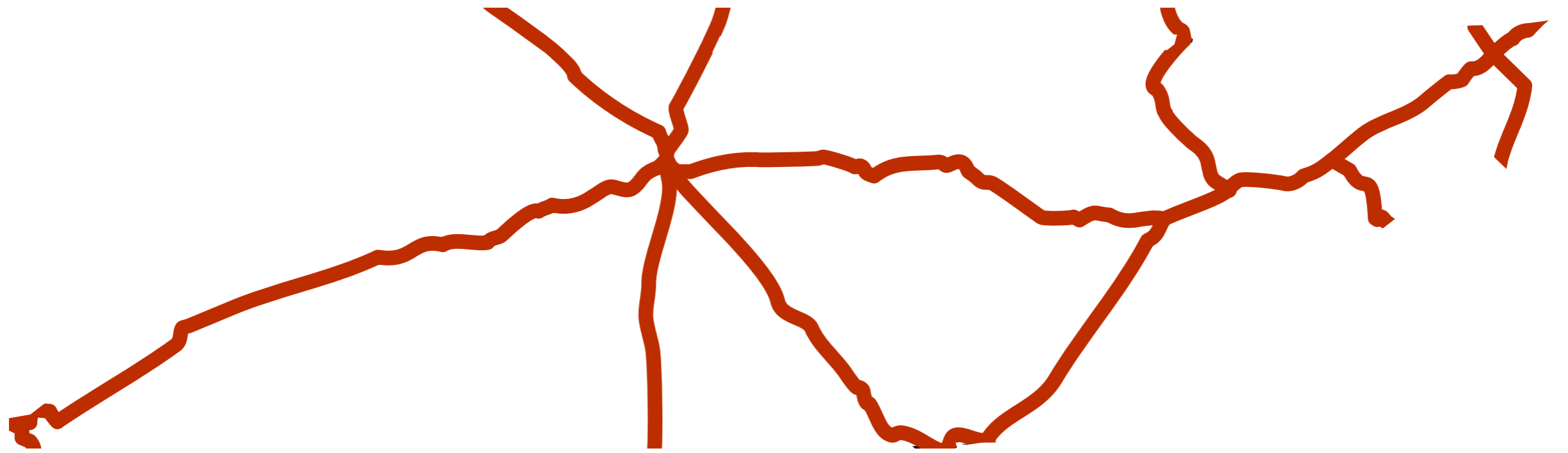


Why would the interstate stretch out in this direction?

Why does this area not have any interstates?

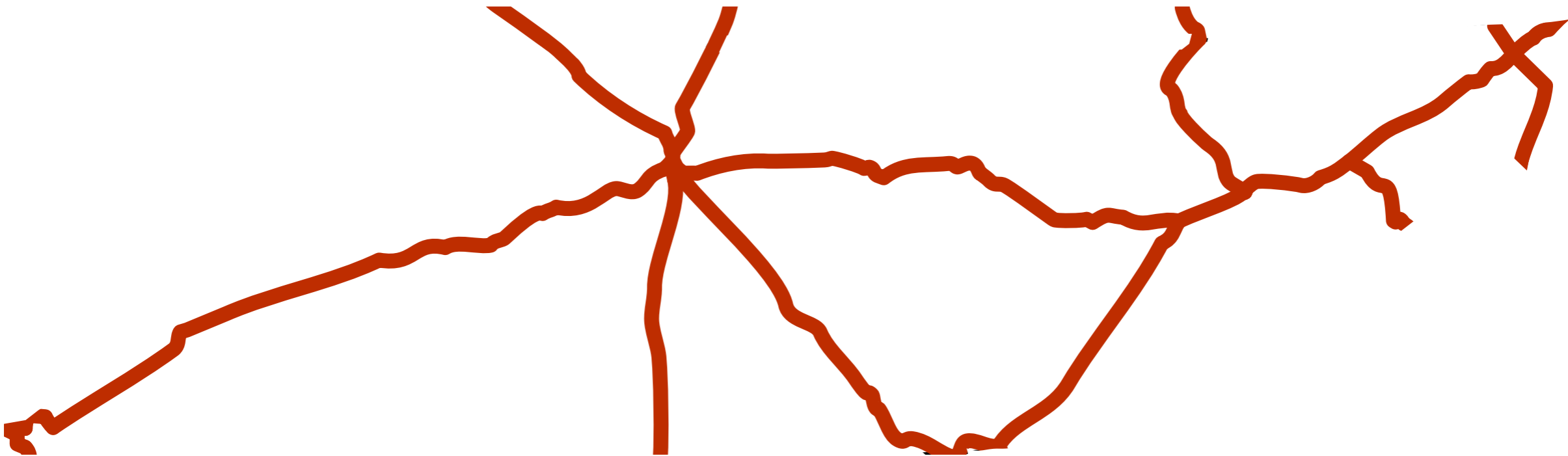








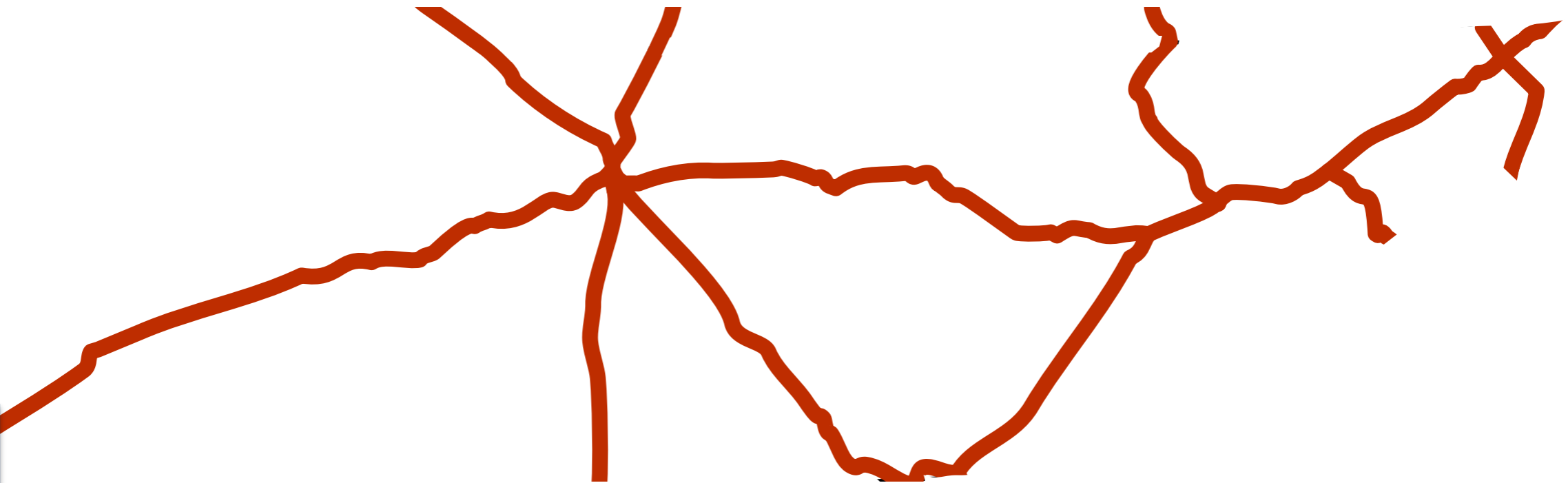
The Interstates are connecting the largest cities in the state.





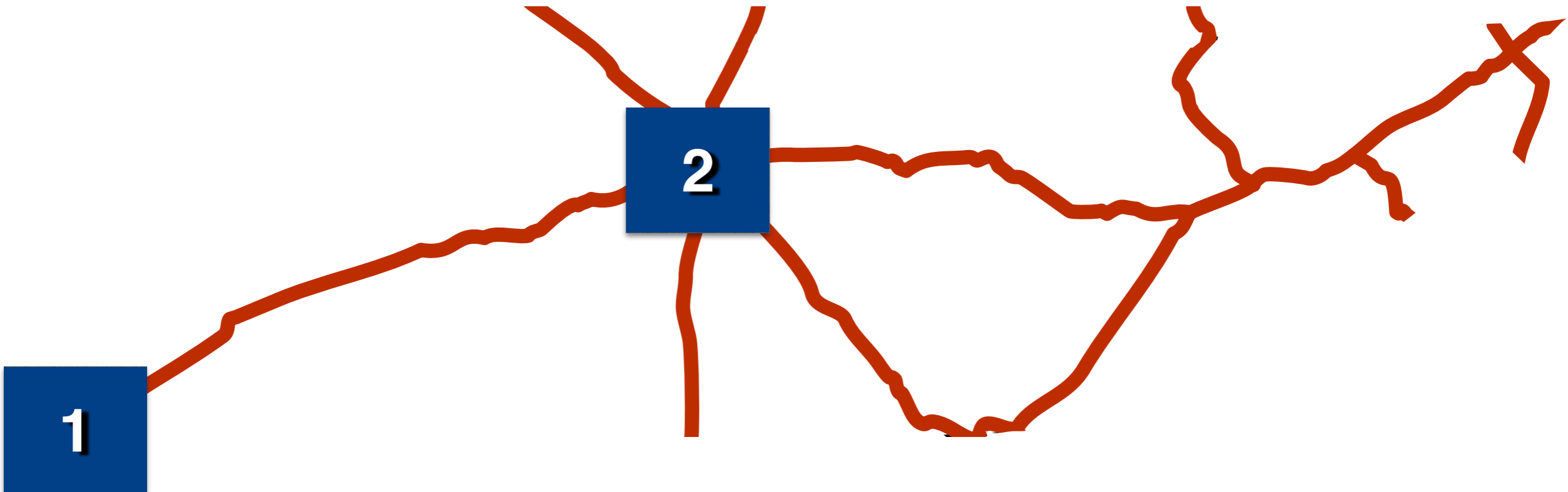
The Interstates are connecting the largest cities in the state.

1



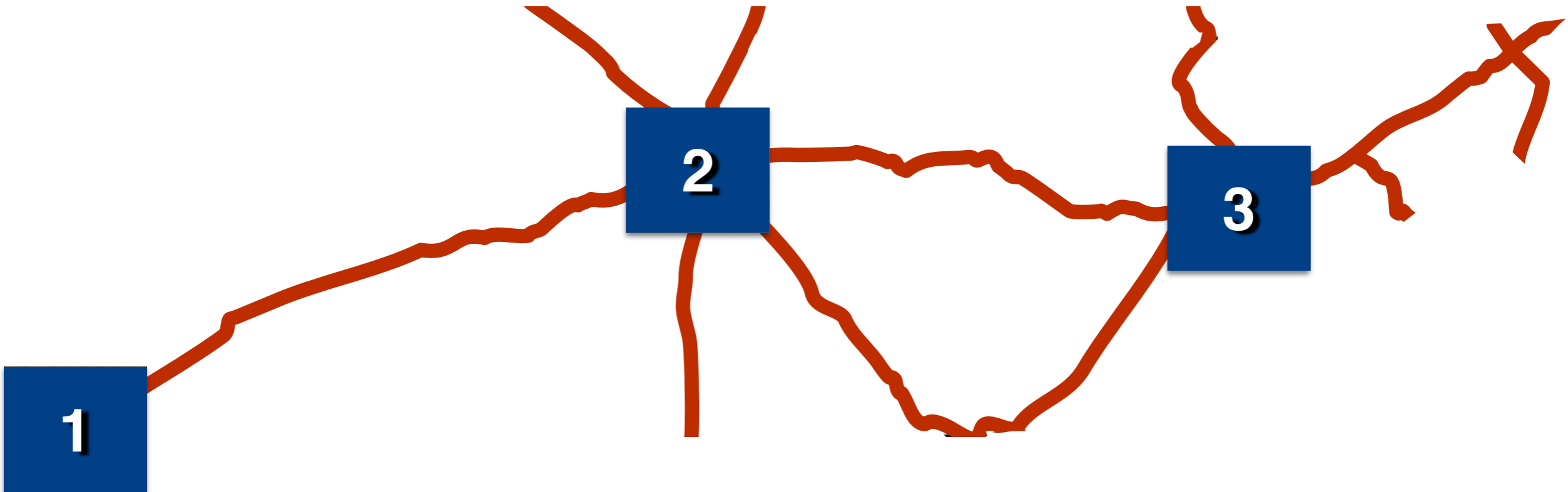


The Interstates are connecting the largest cities in the state.



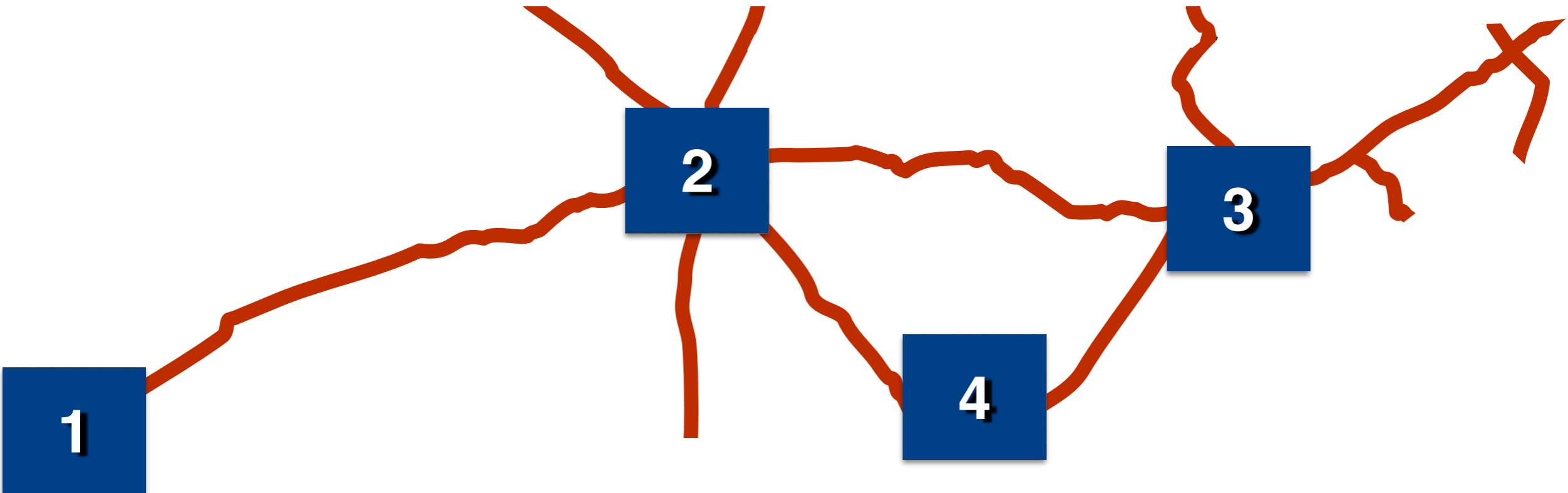


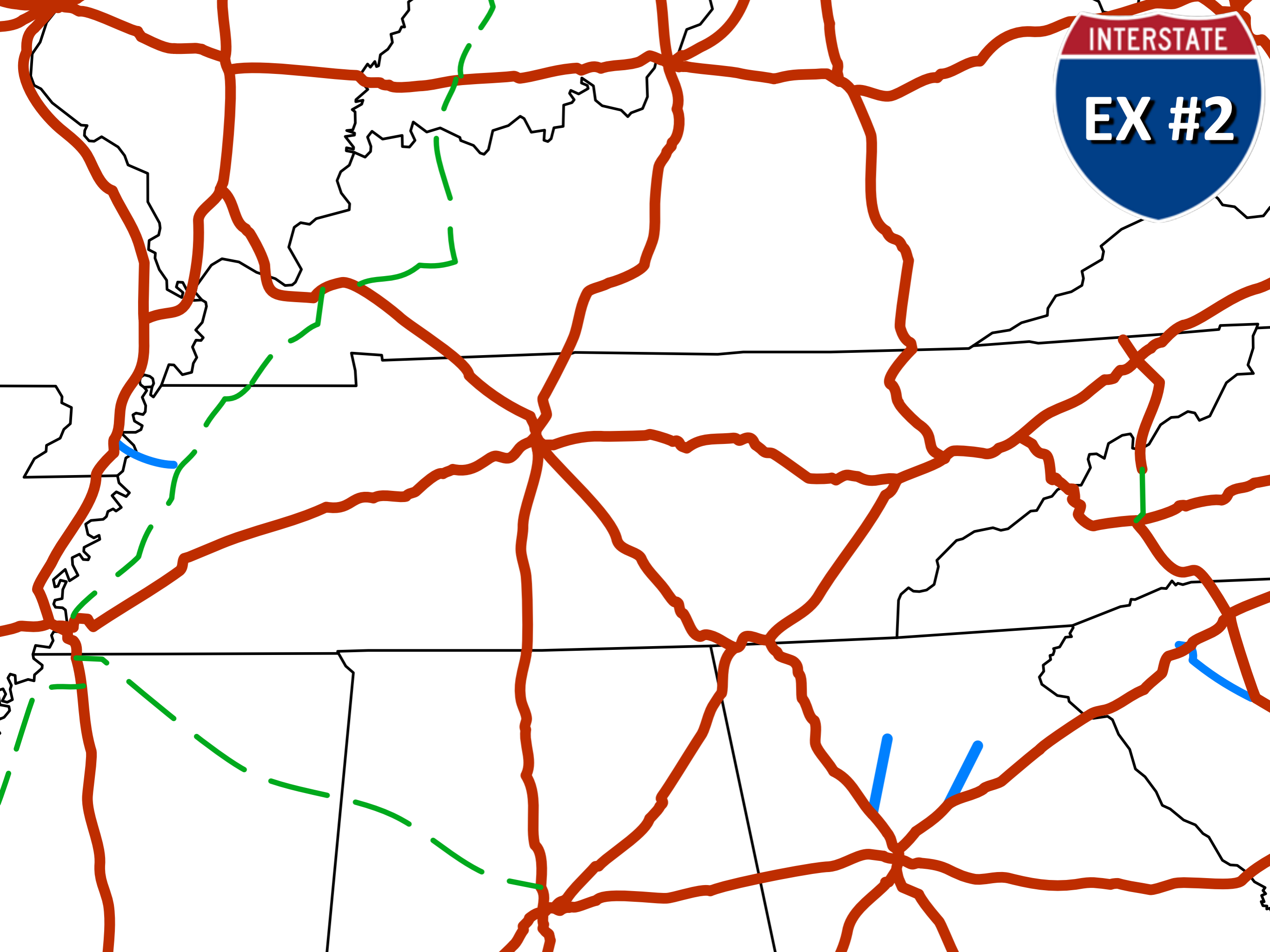
The Interstates are connecting the largest cities in the state.

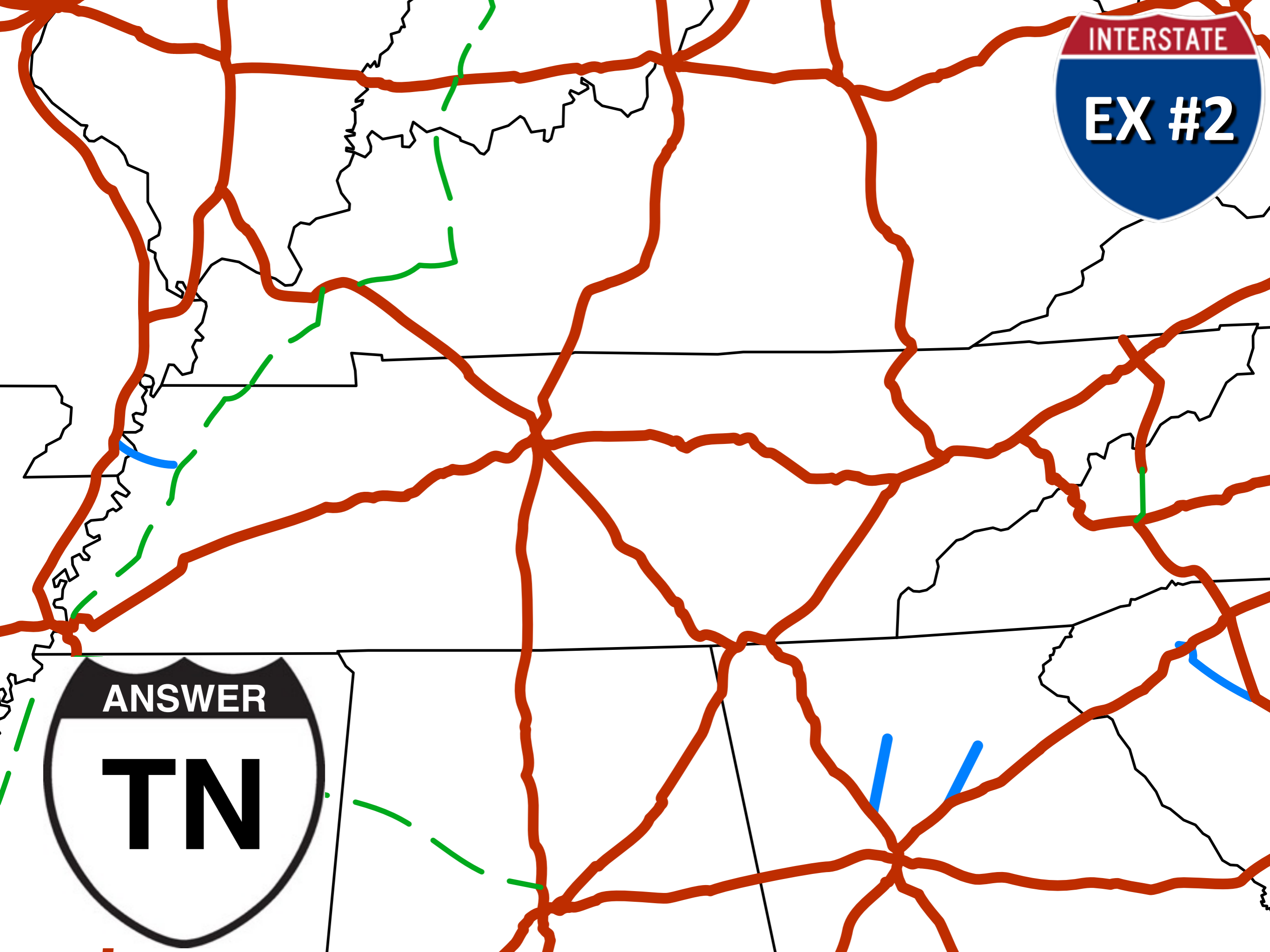


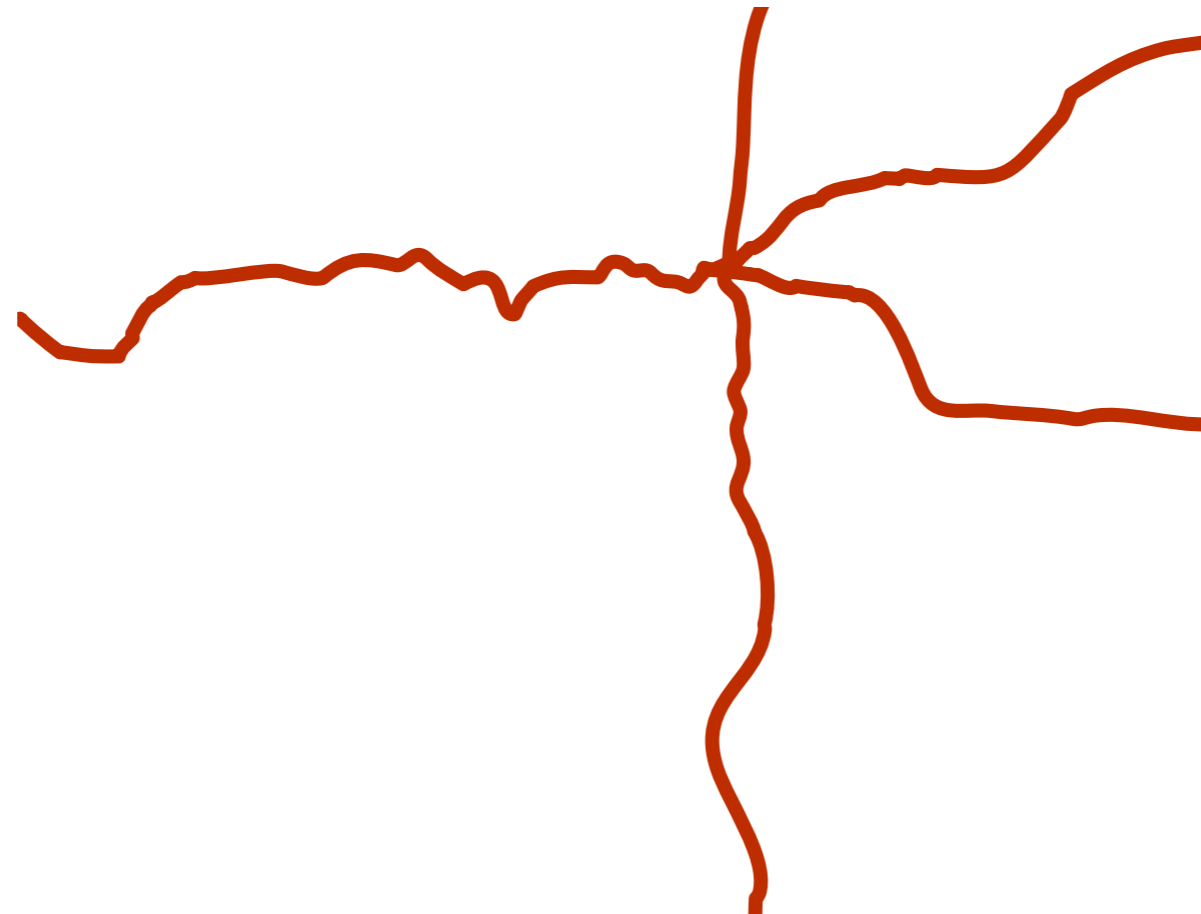


The Interstates are connecting the largest cities in the state.



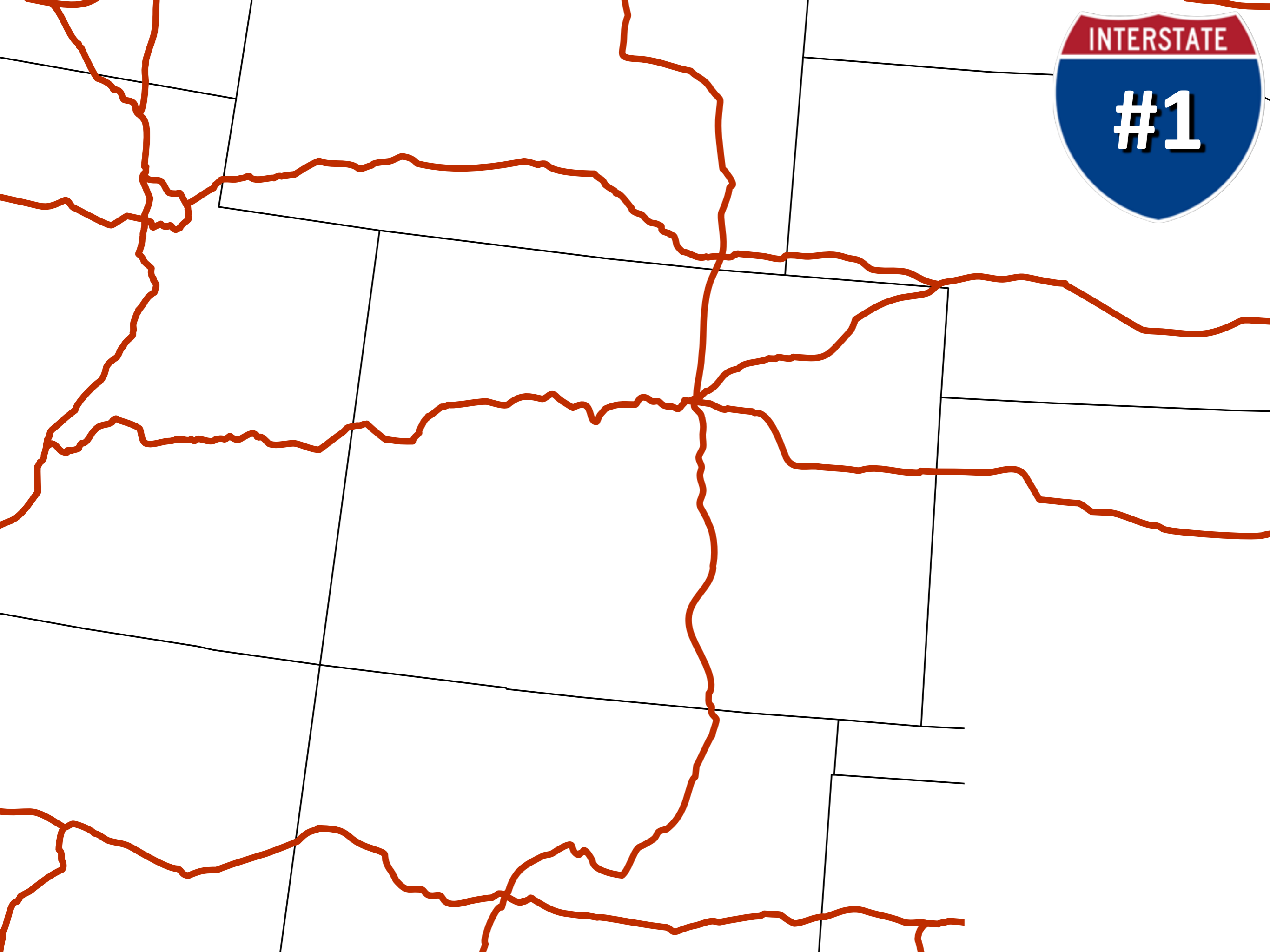


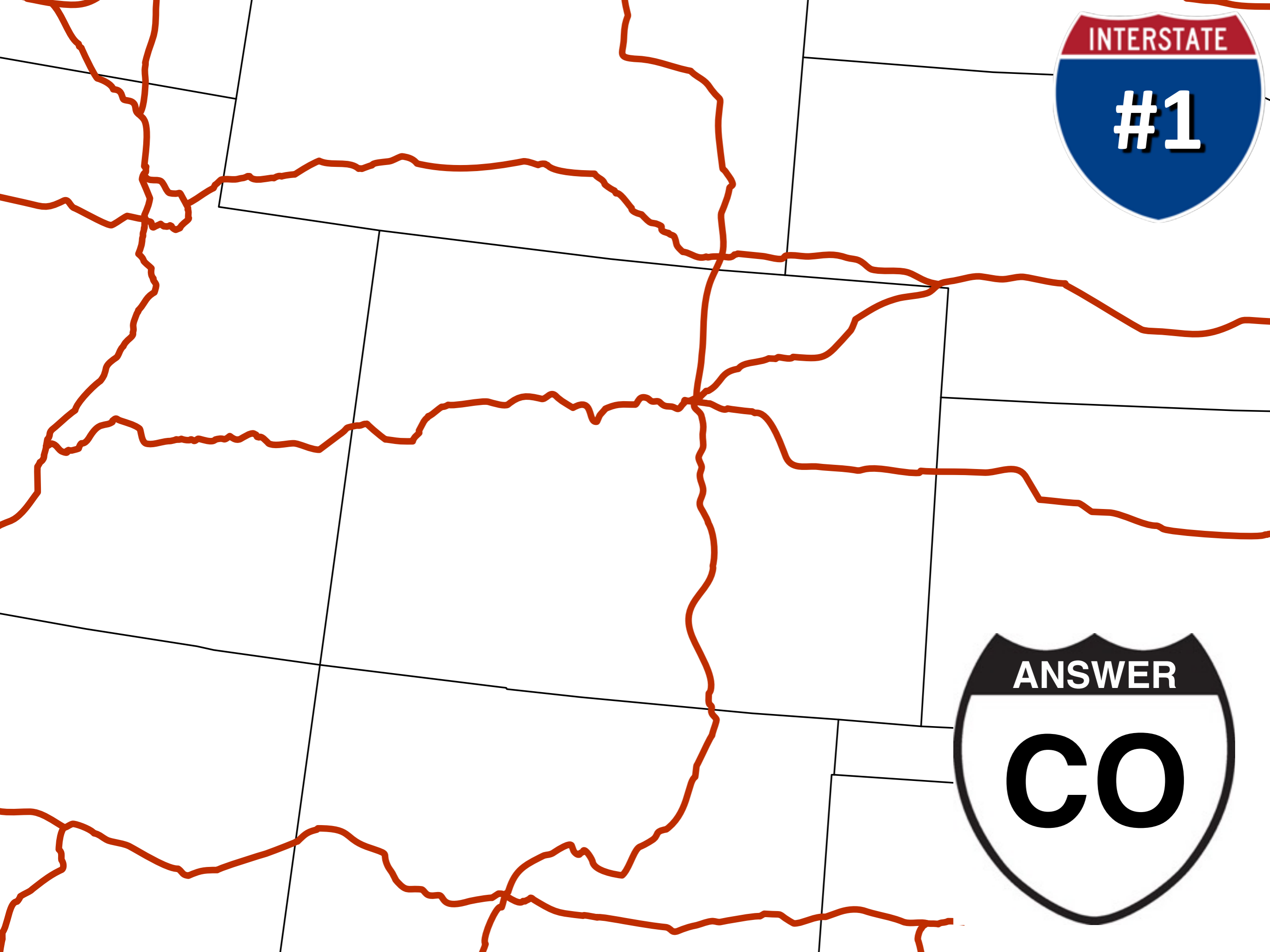




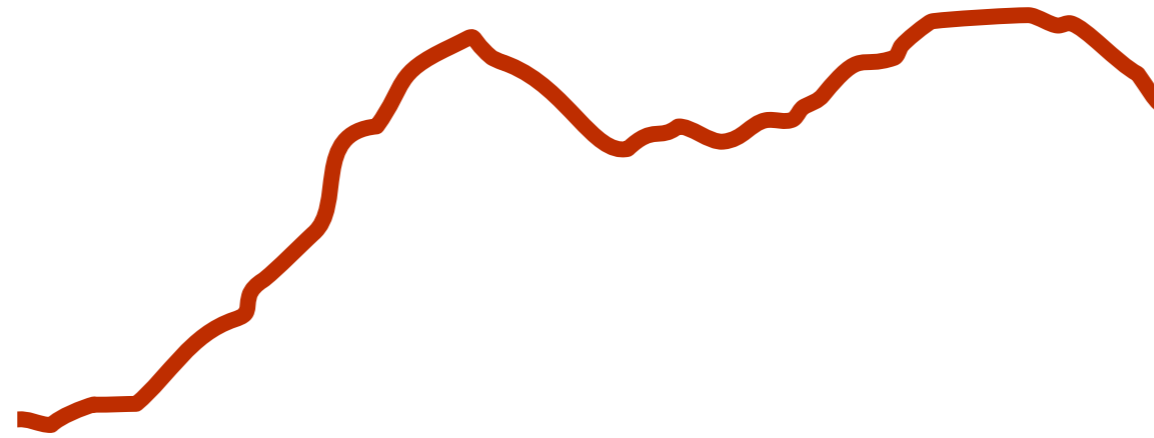


**This state has
one primate city.**










**Why does this
area not have
any interstates?**



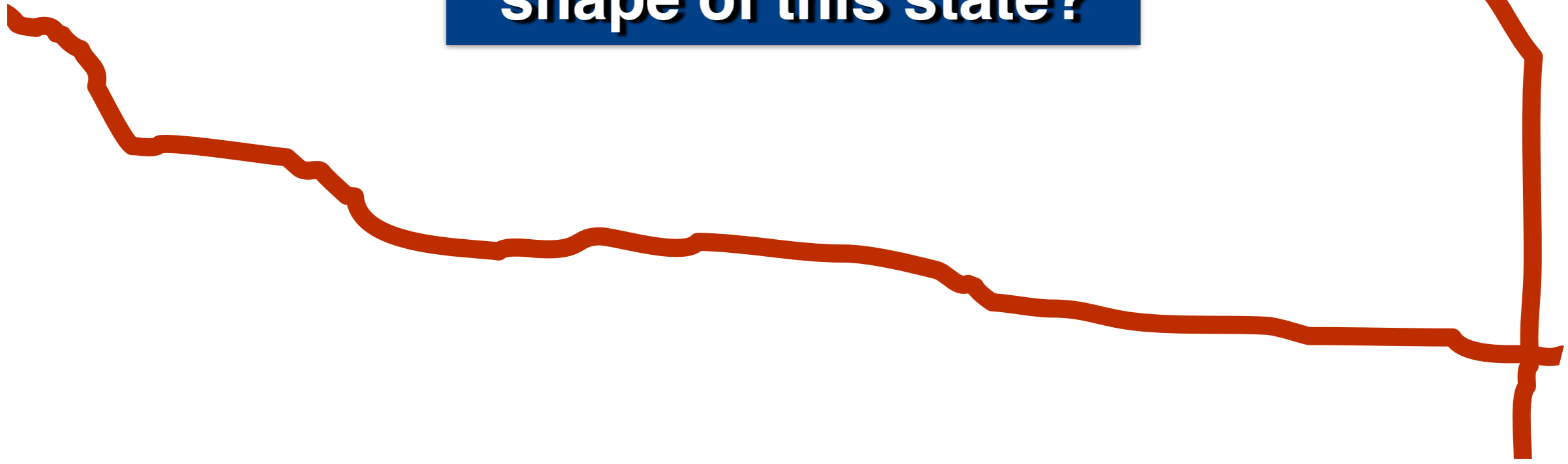


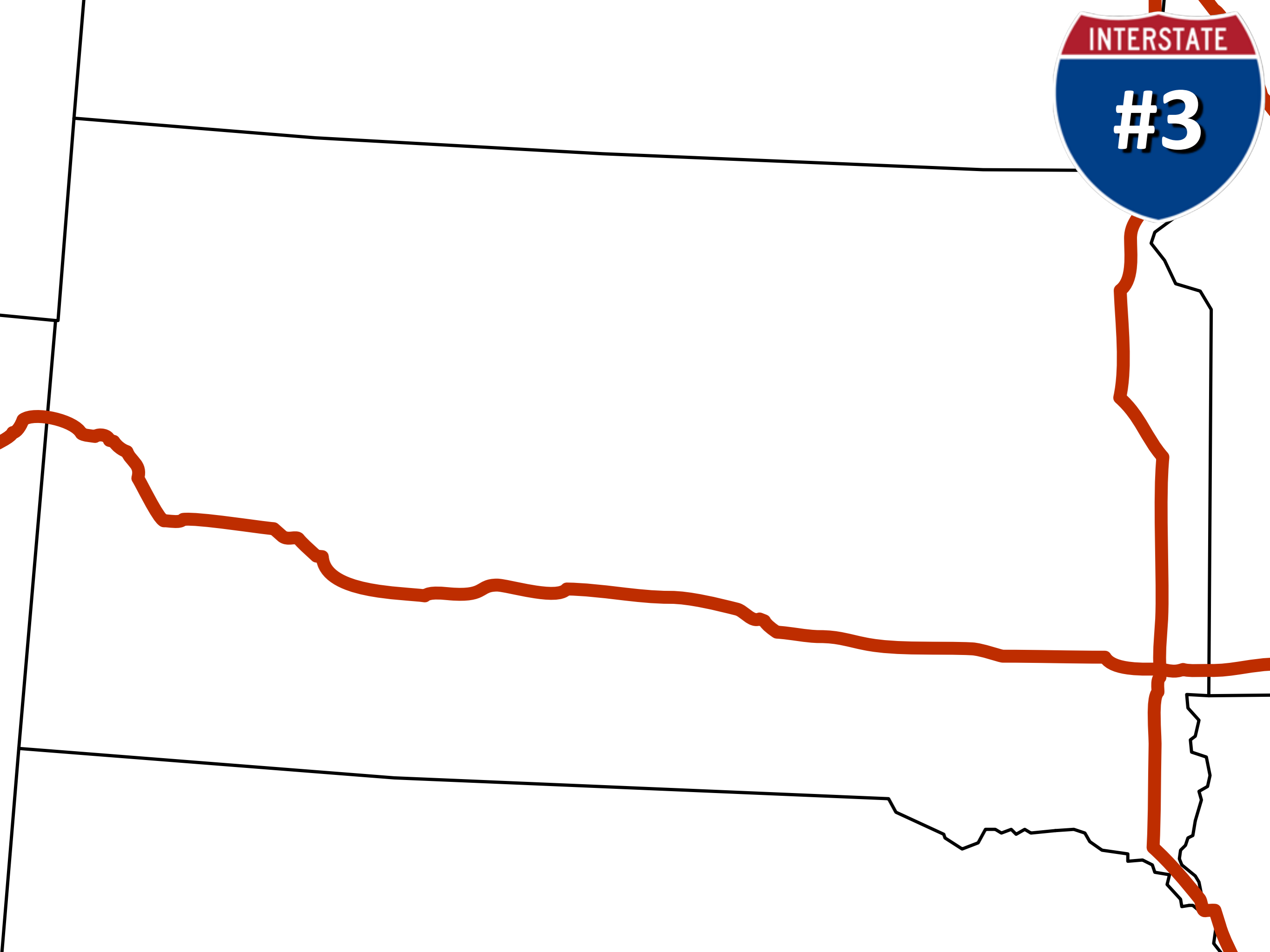


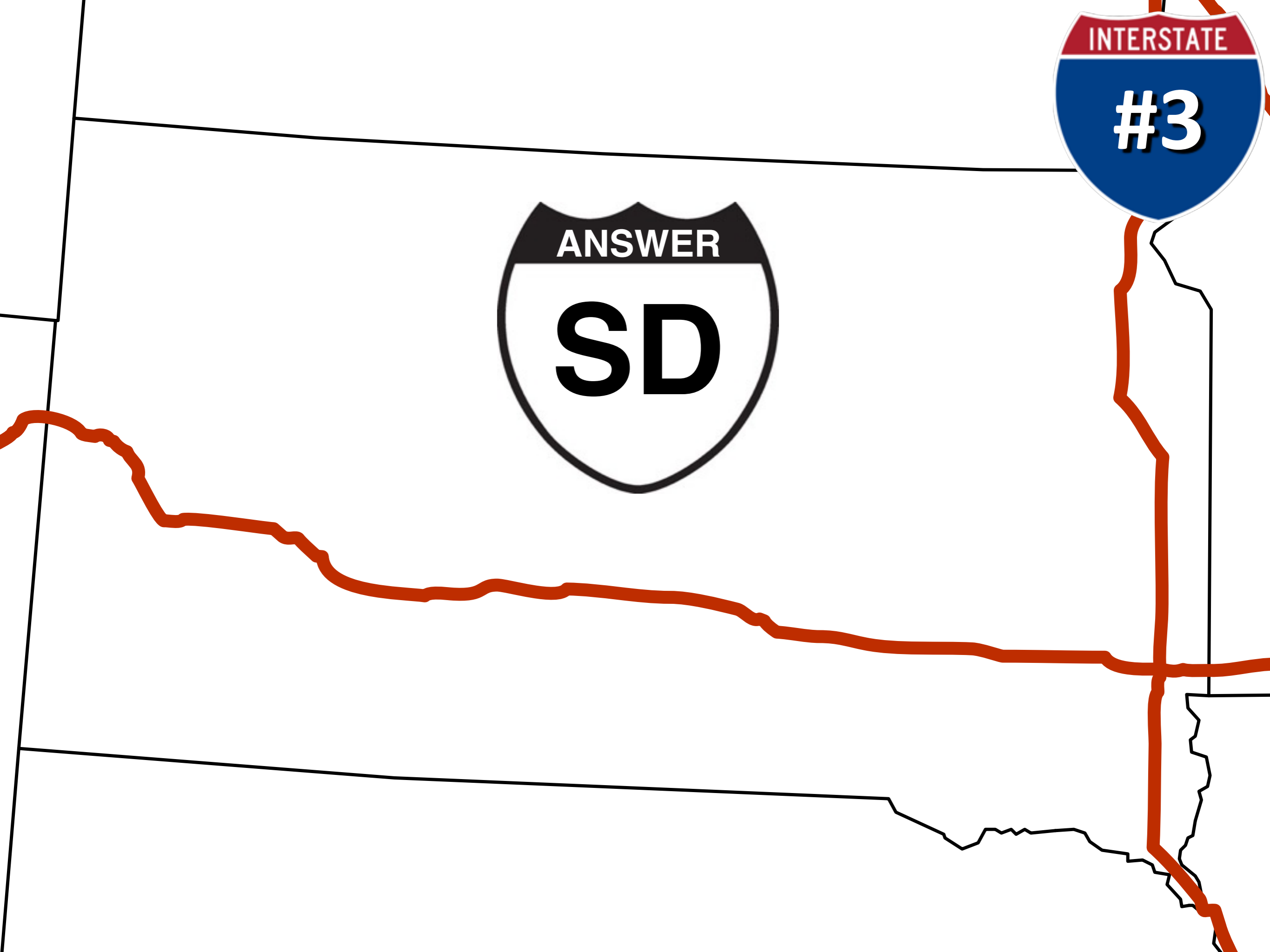


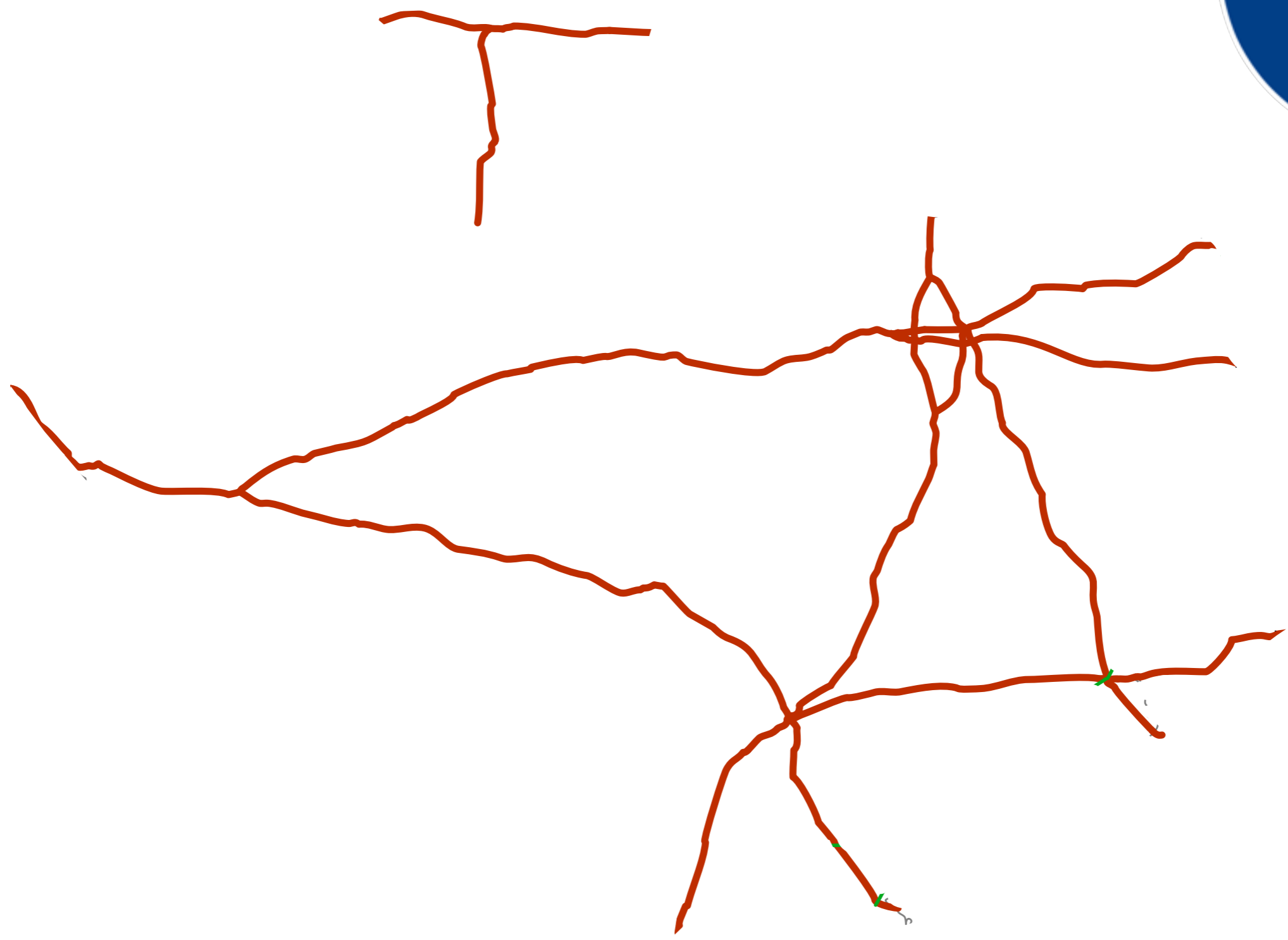


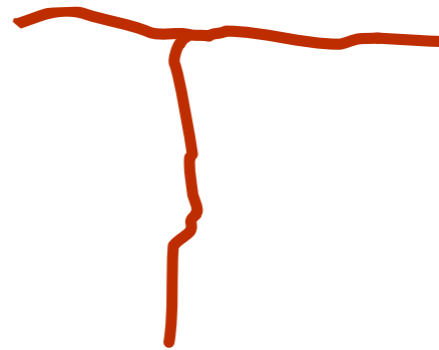
What is probably the shape of this state?



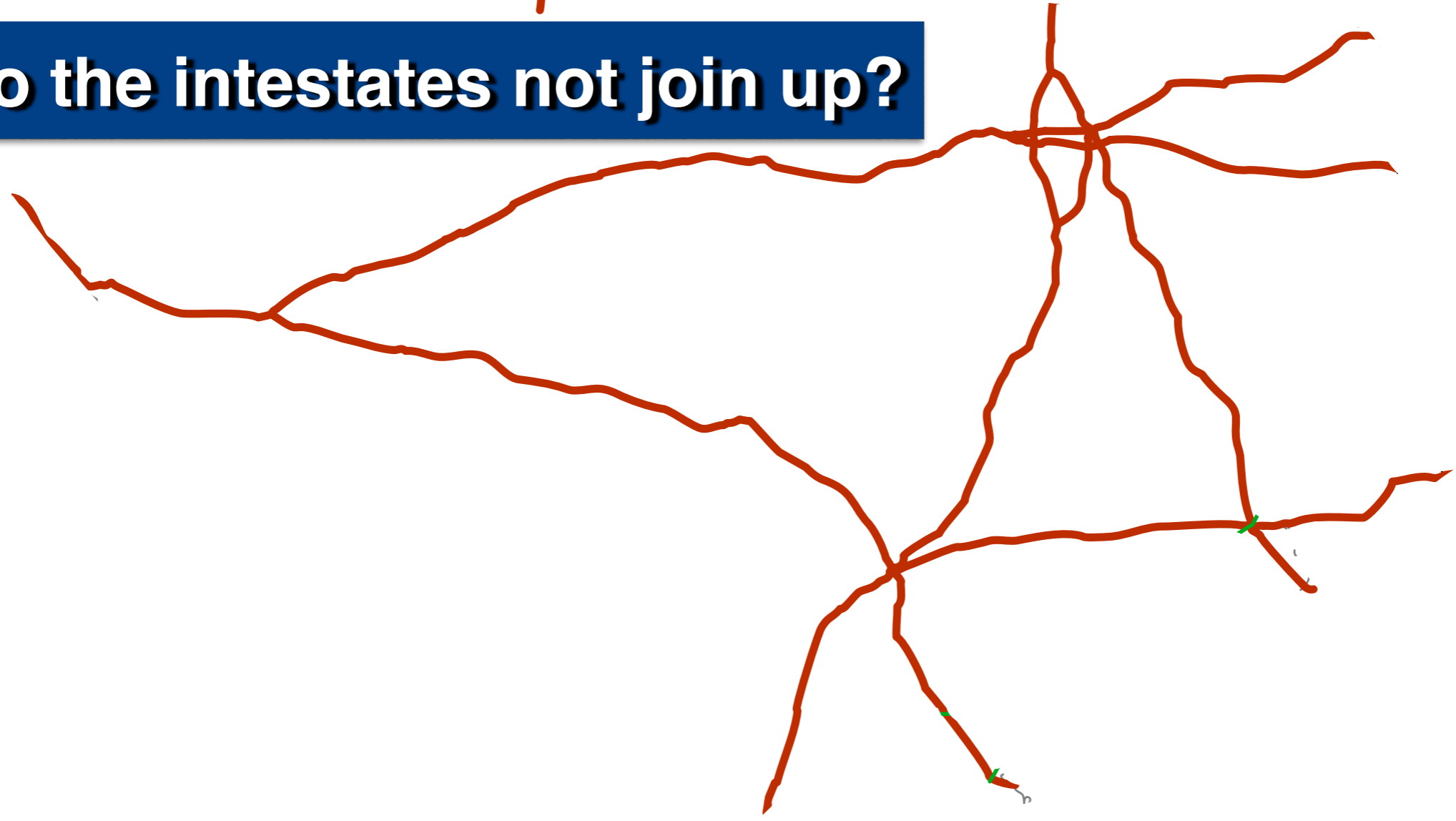


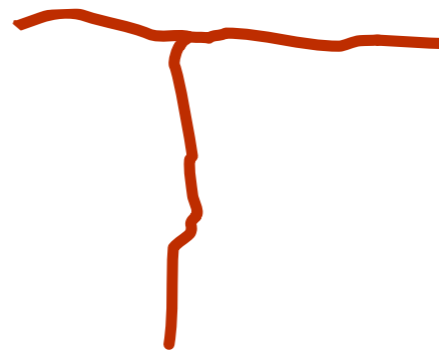




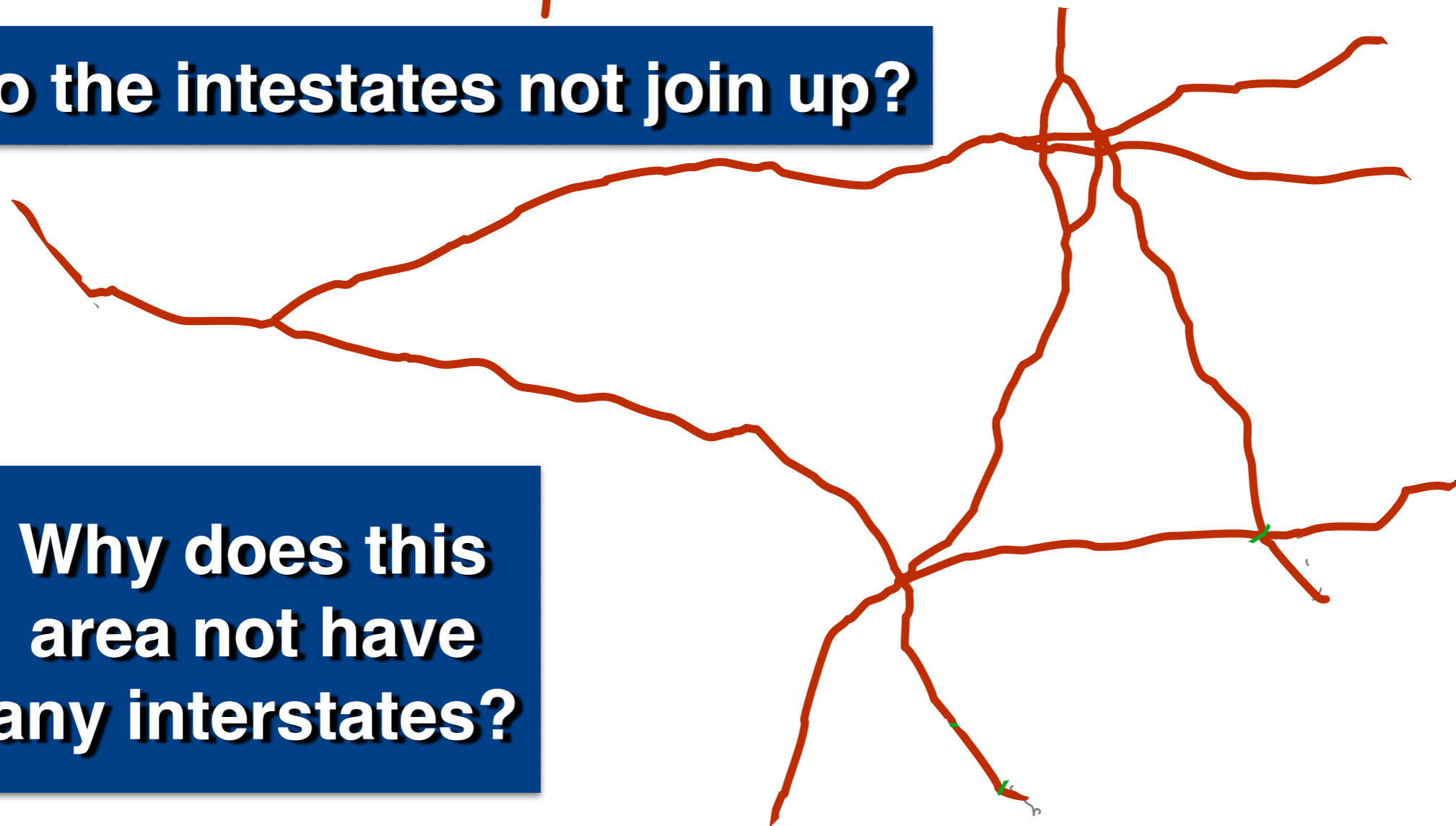


Why do the intestates not join up?

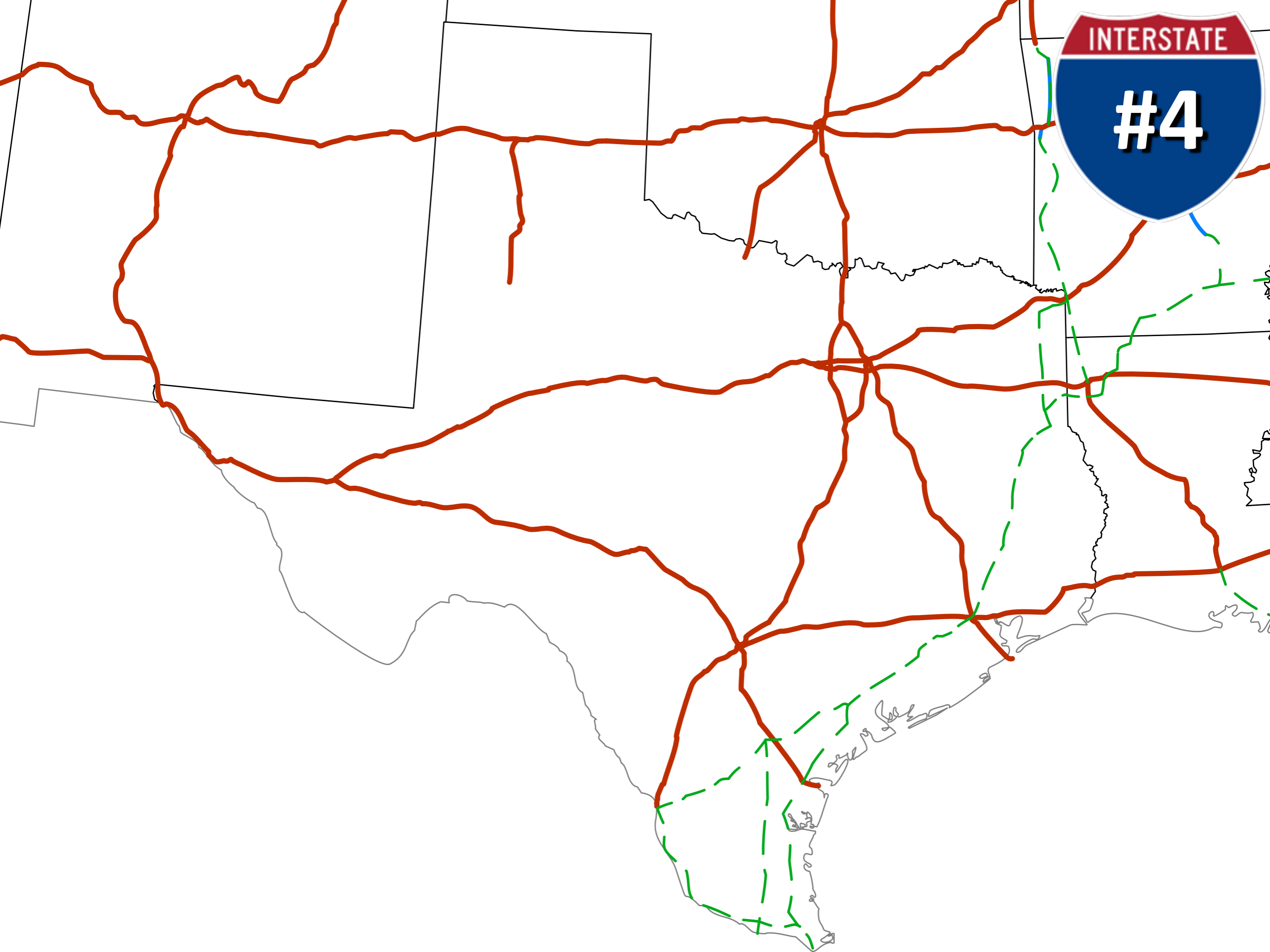


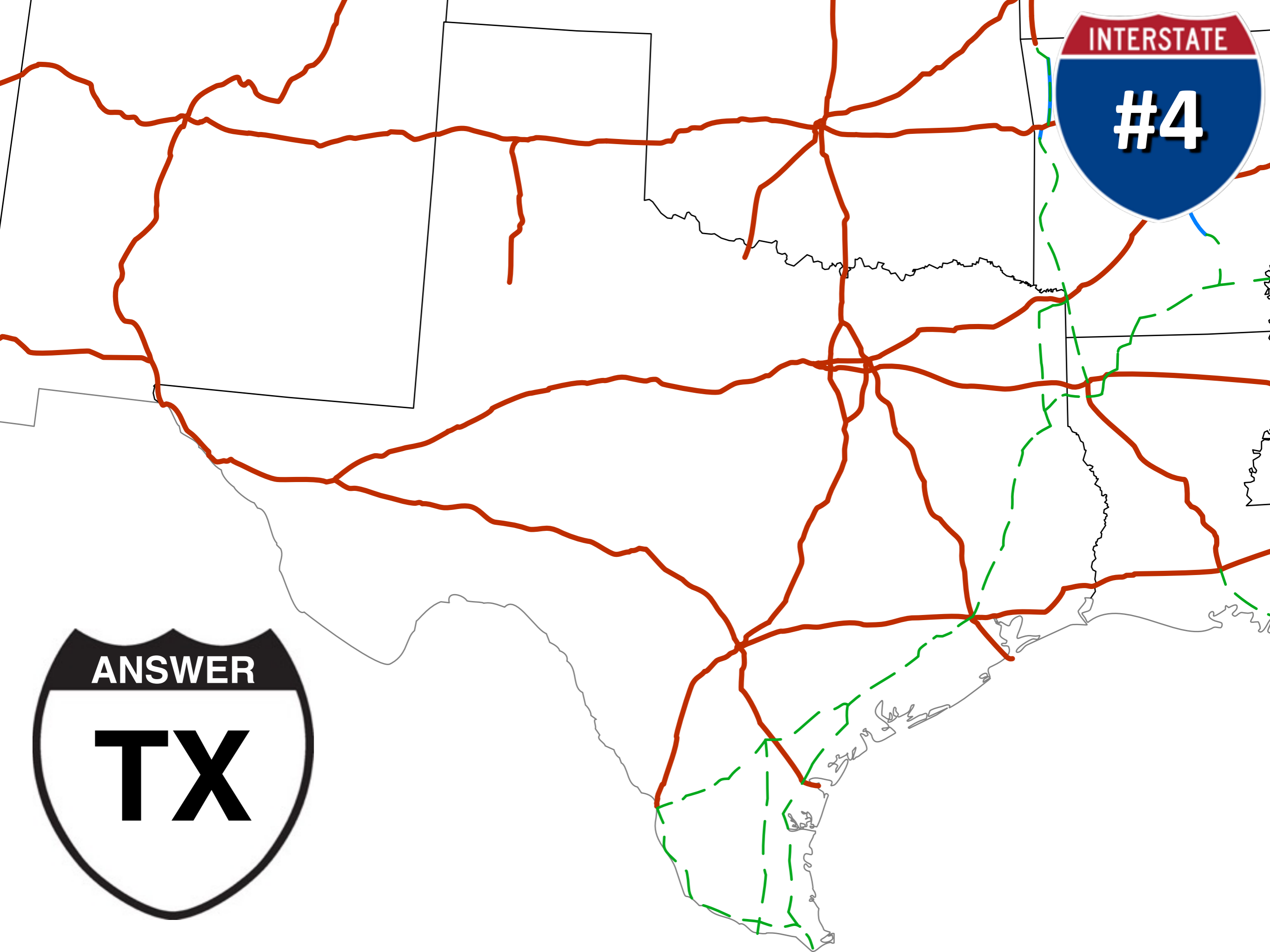


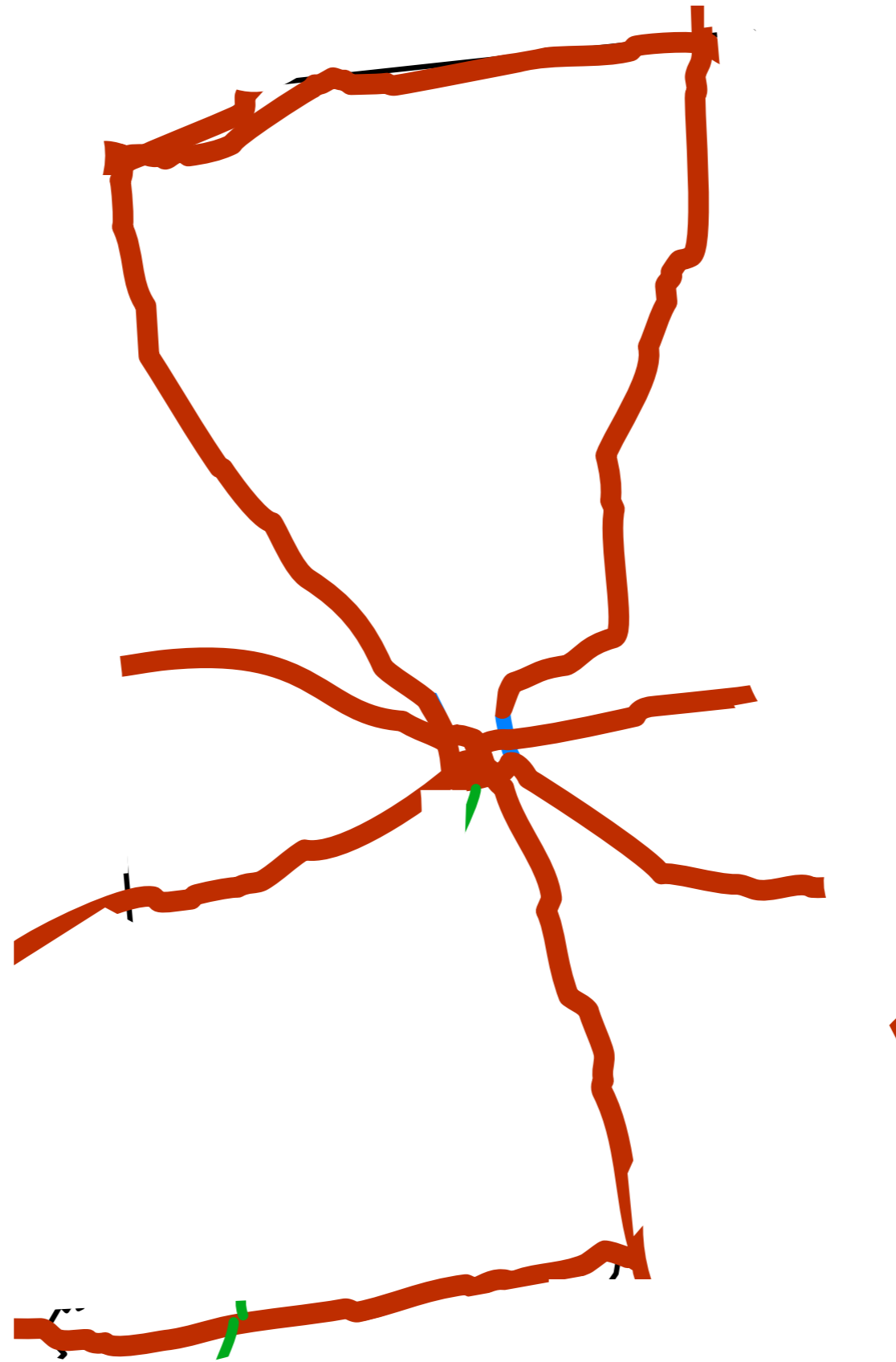
Why do the interstates not join up?

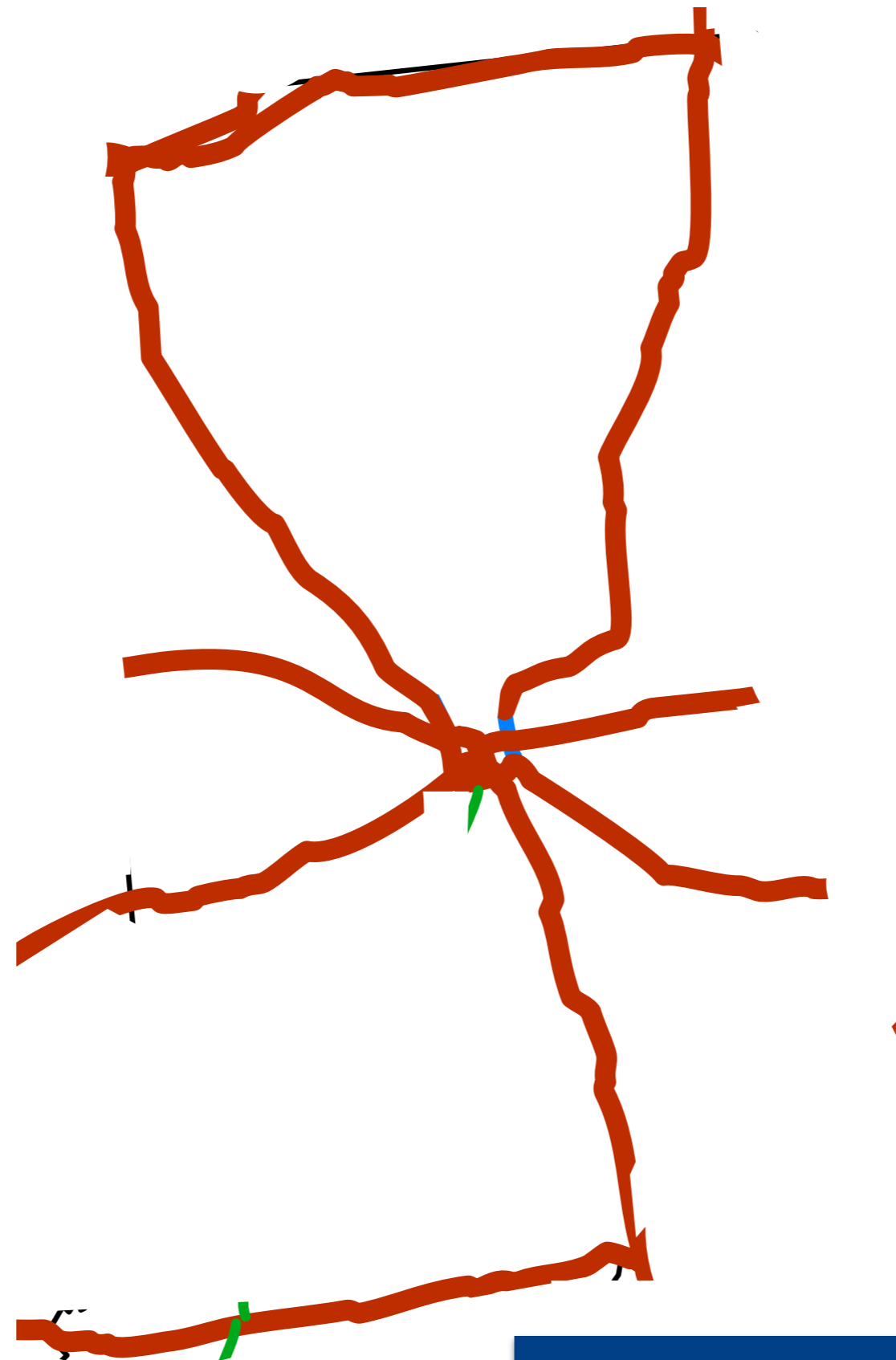


Why does this area not have any interstates?









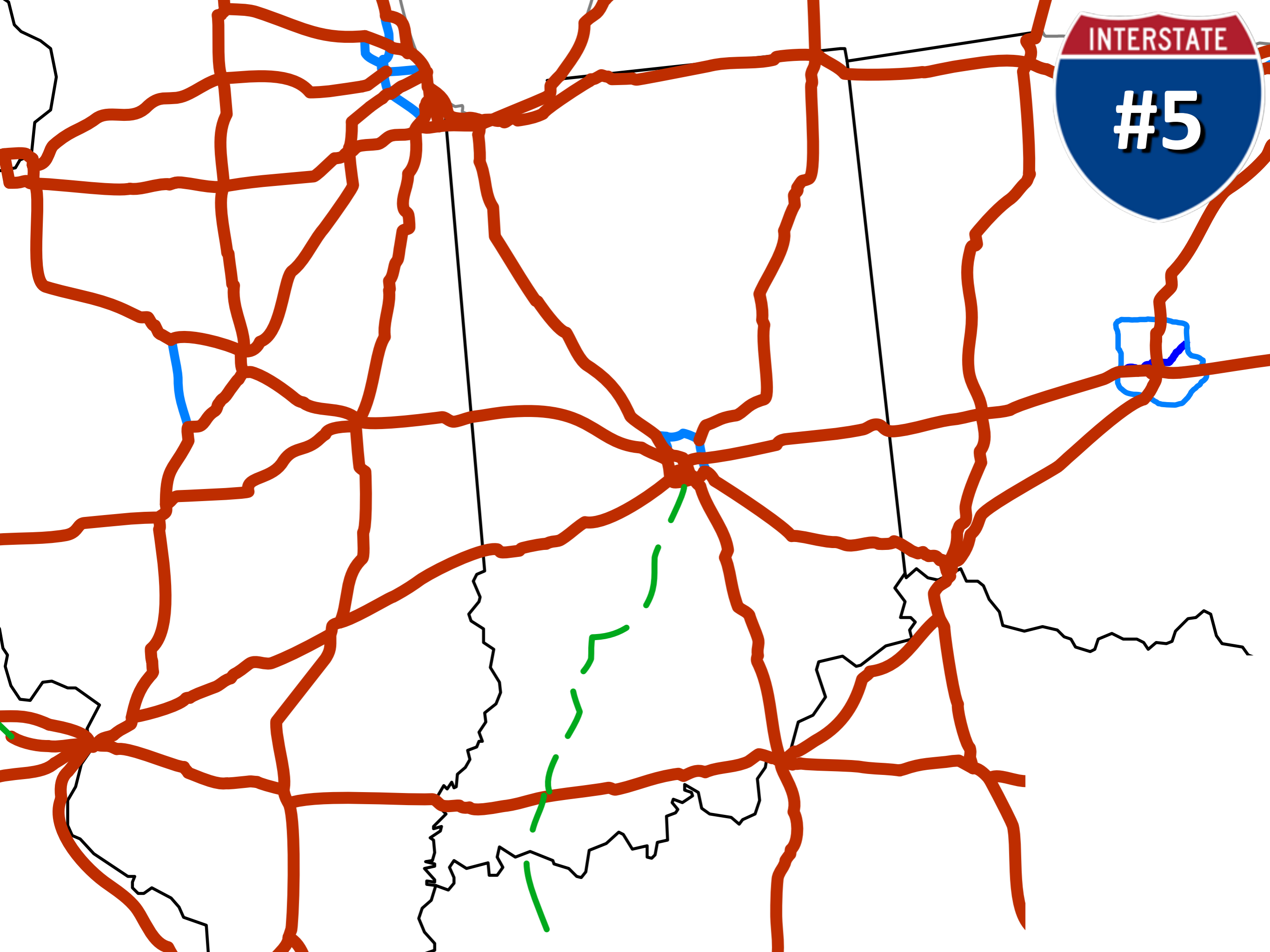
What is probably the shape of this state?

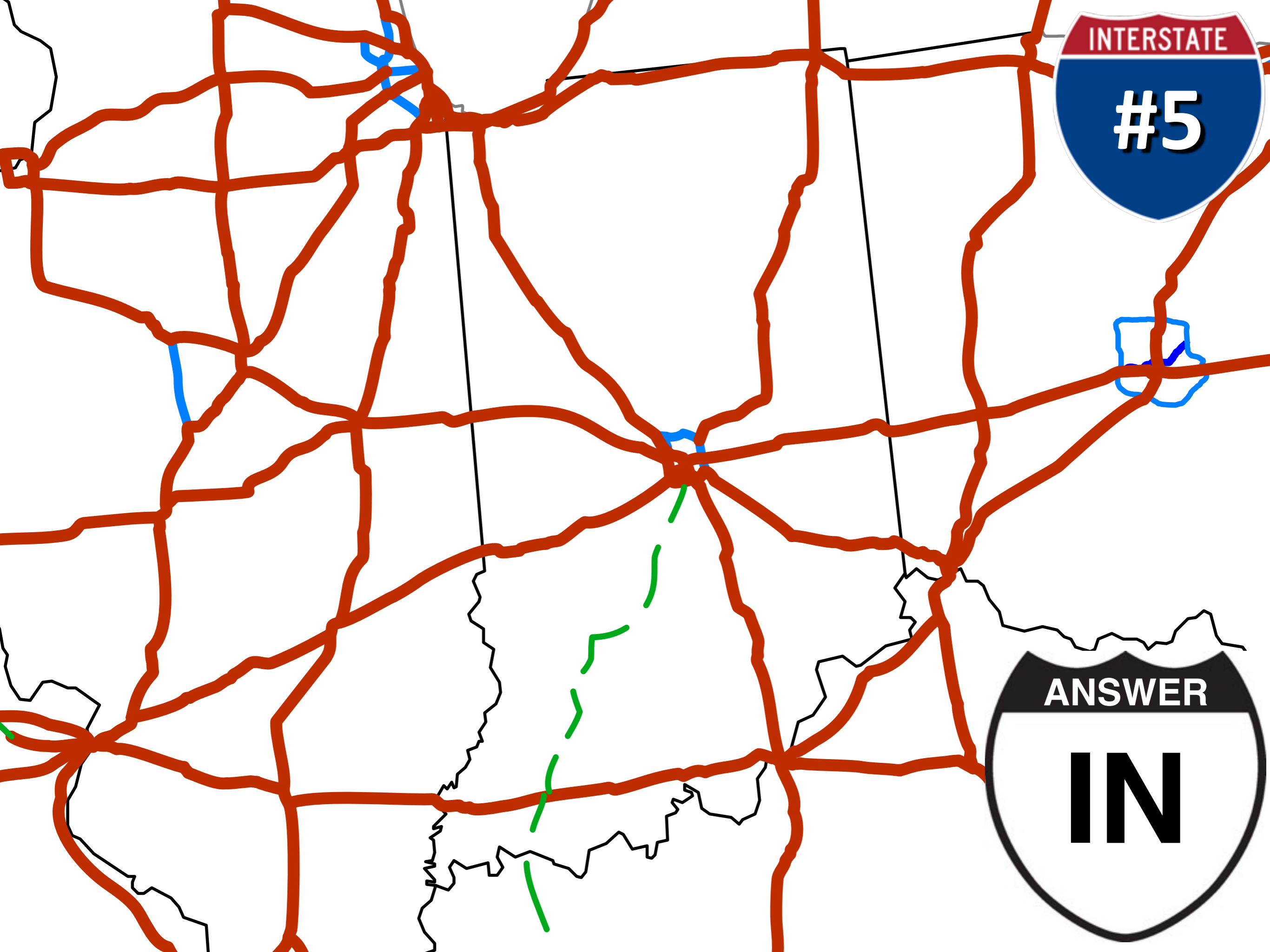


**This state has
one primate city.**



**What is probably the
shape of this state?**



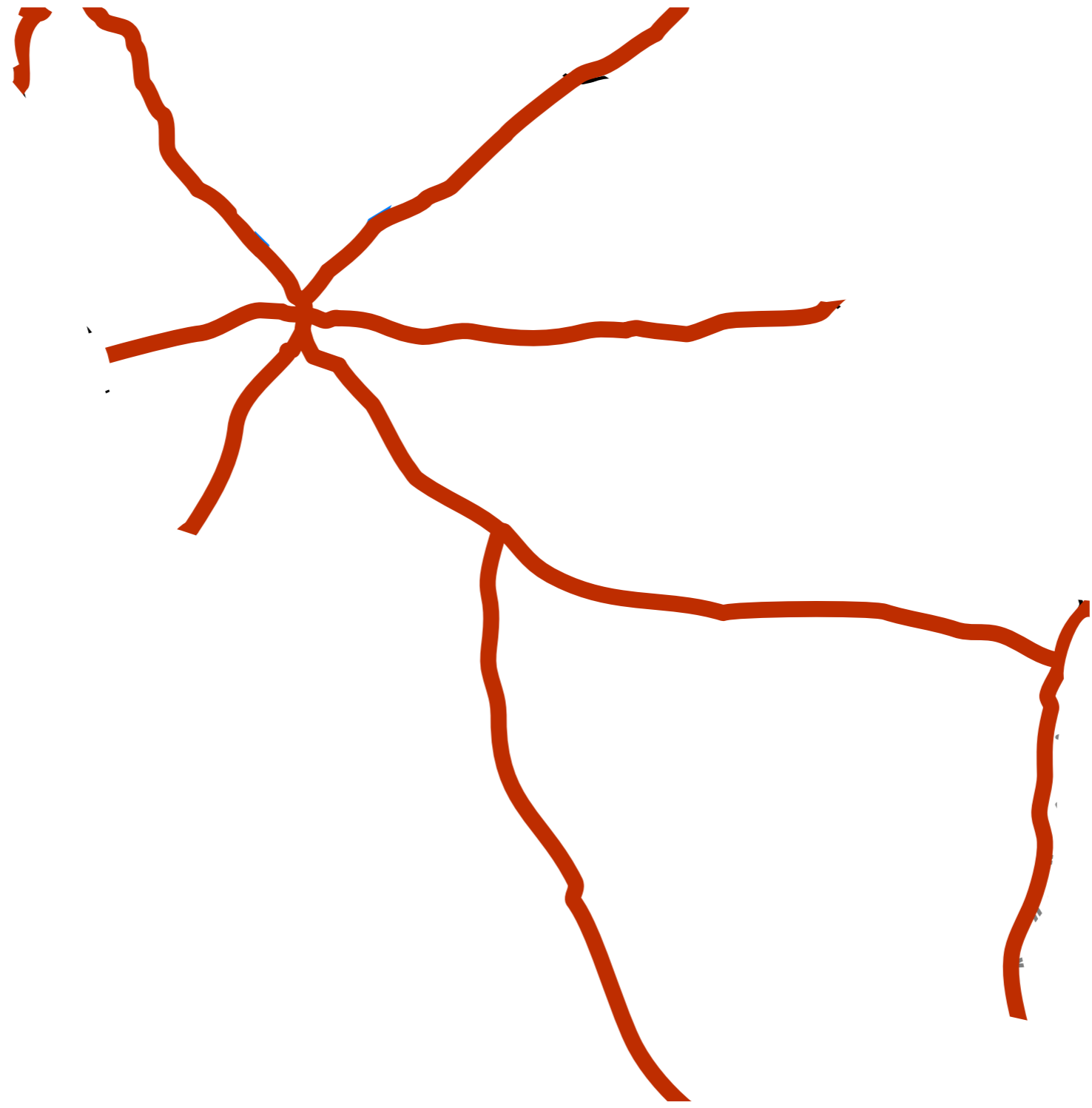


INTERSTATE

#5

ANSWER

IN





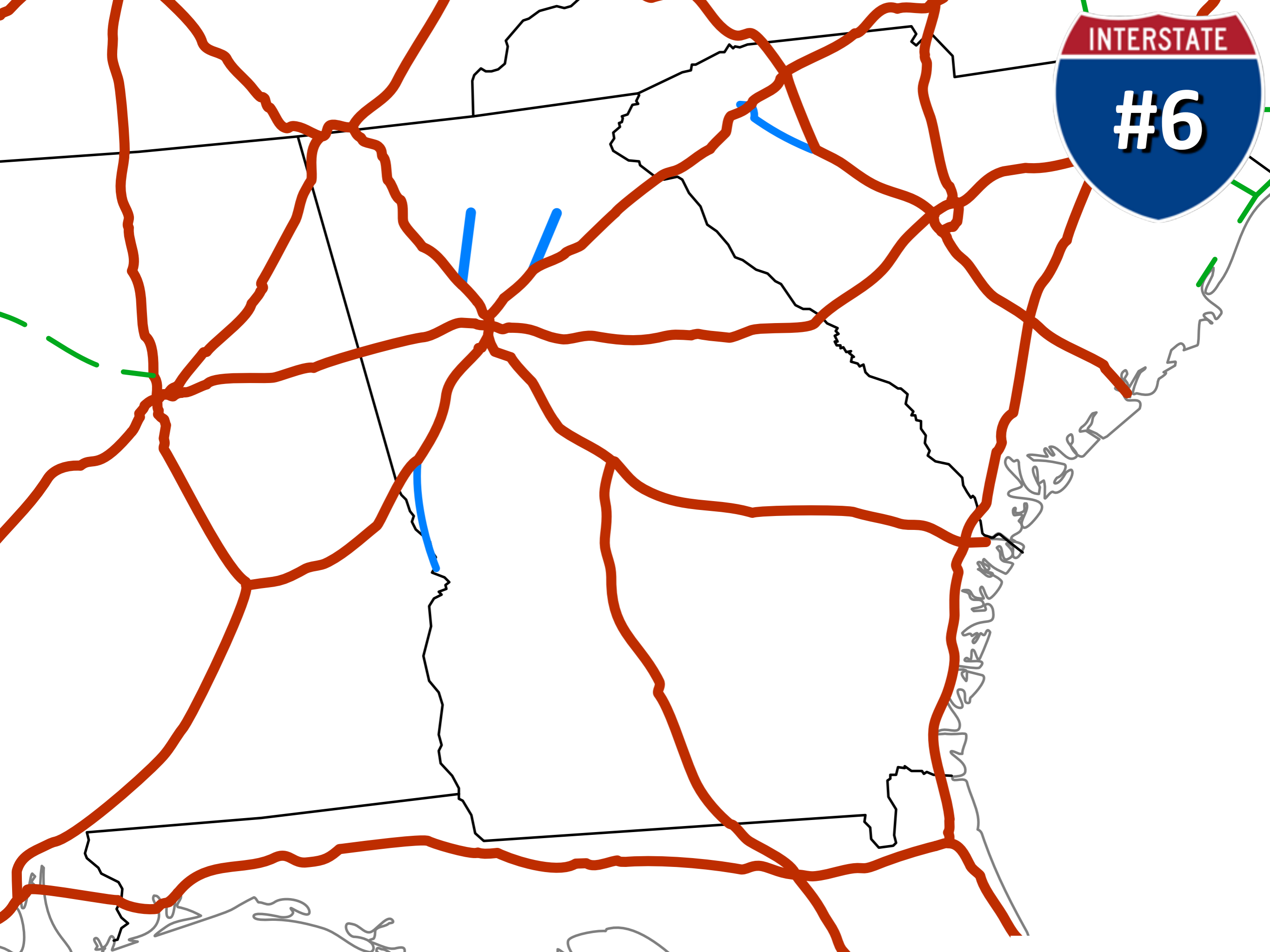
**This state has
one primate city.**

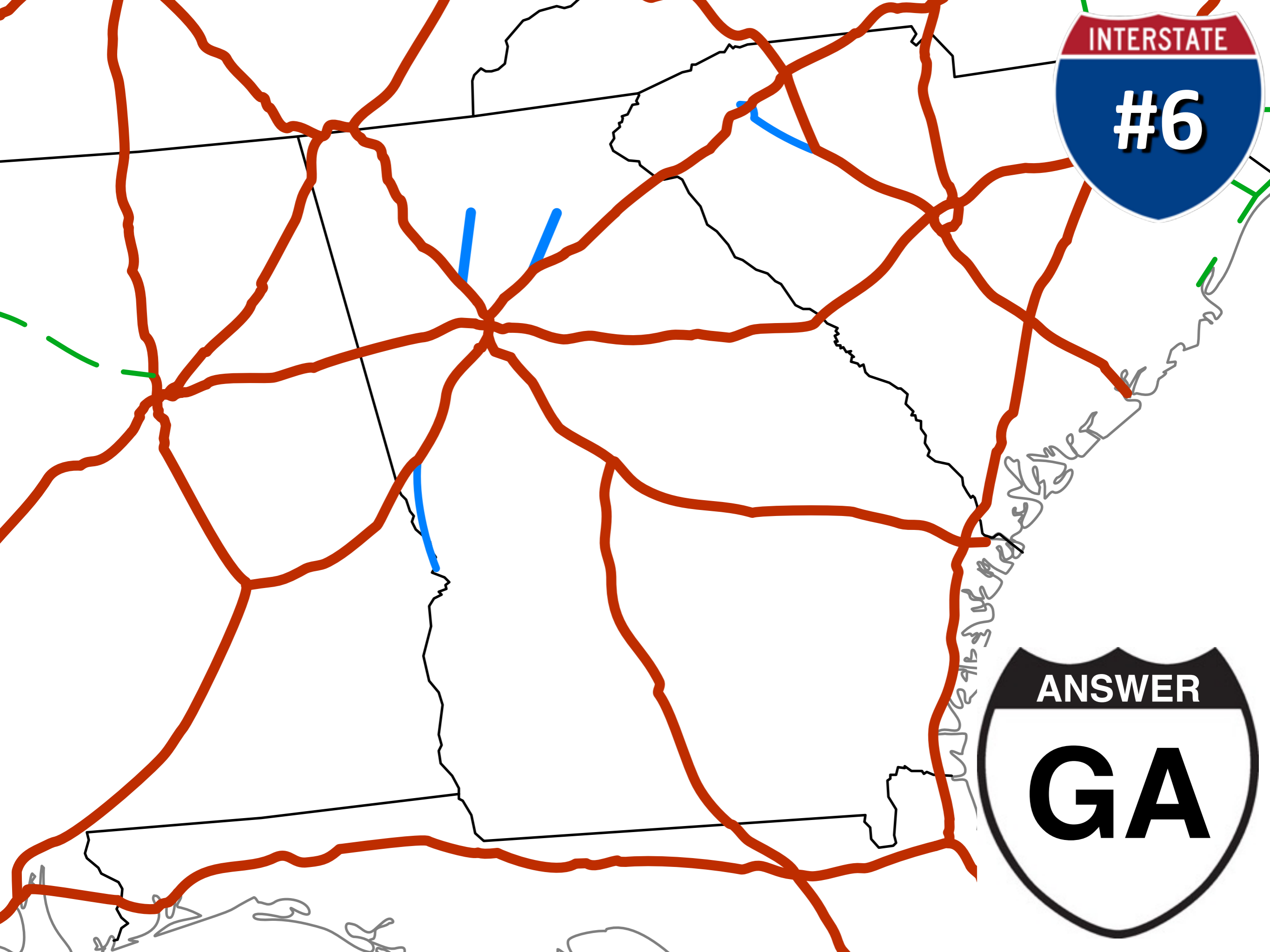


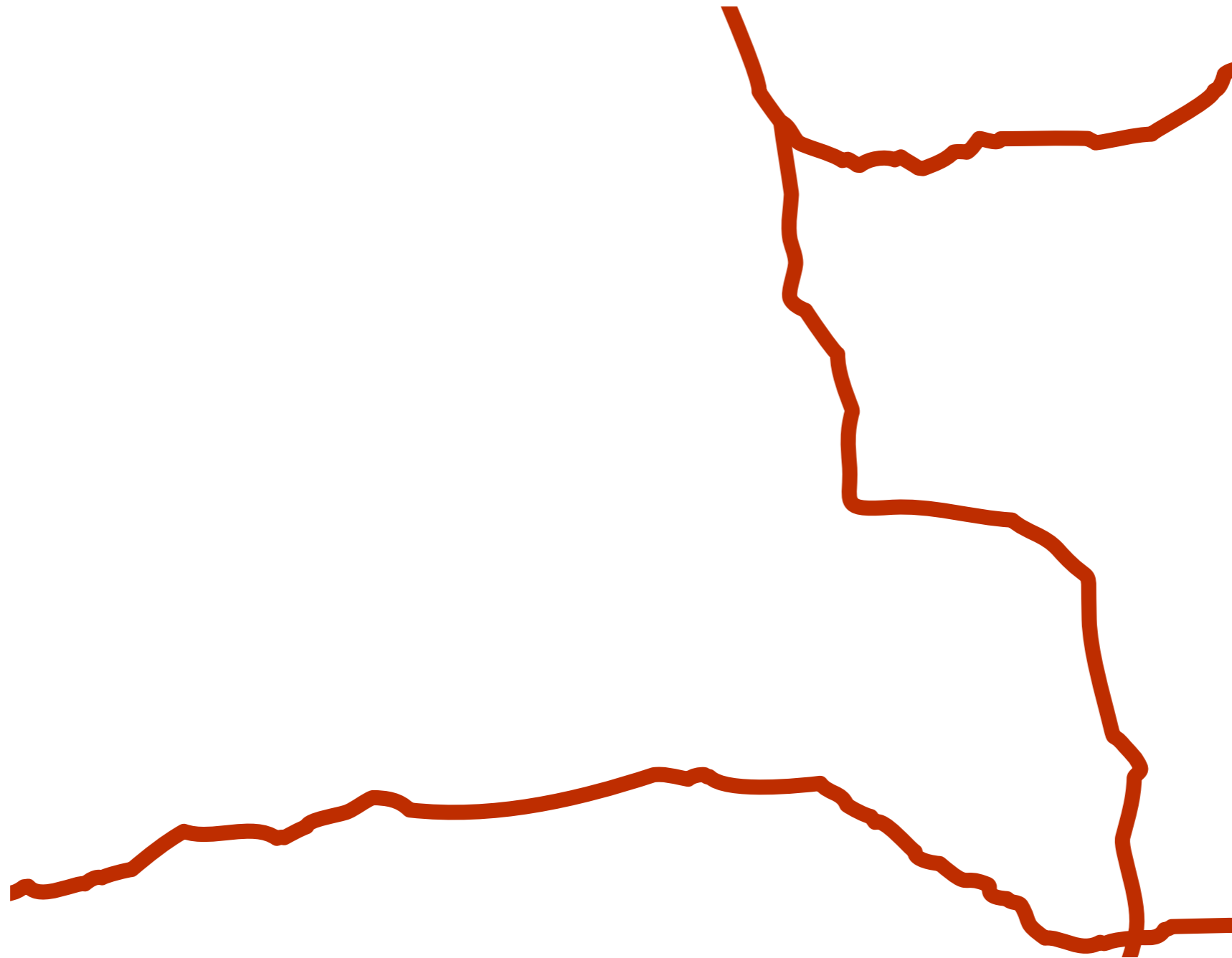


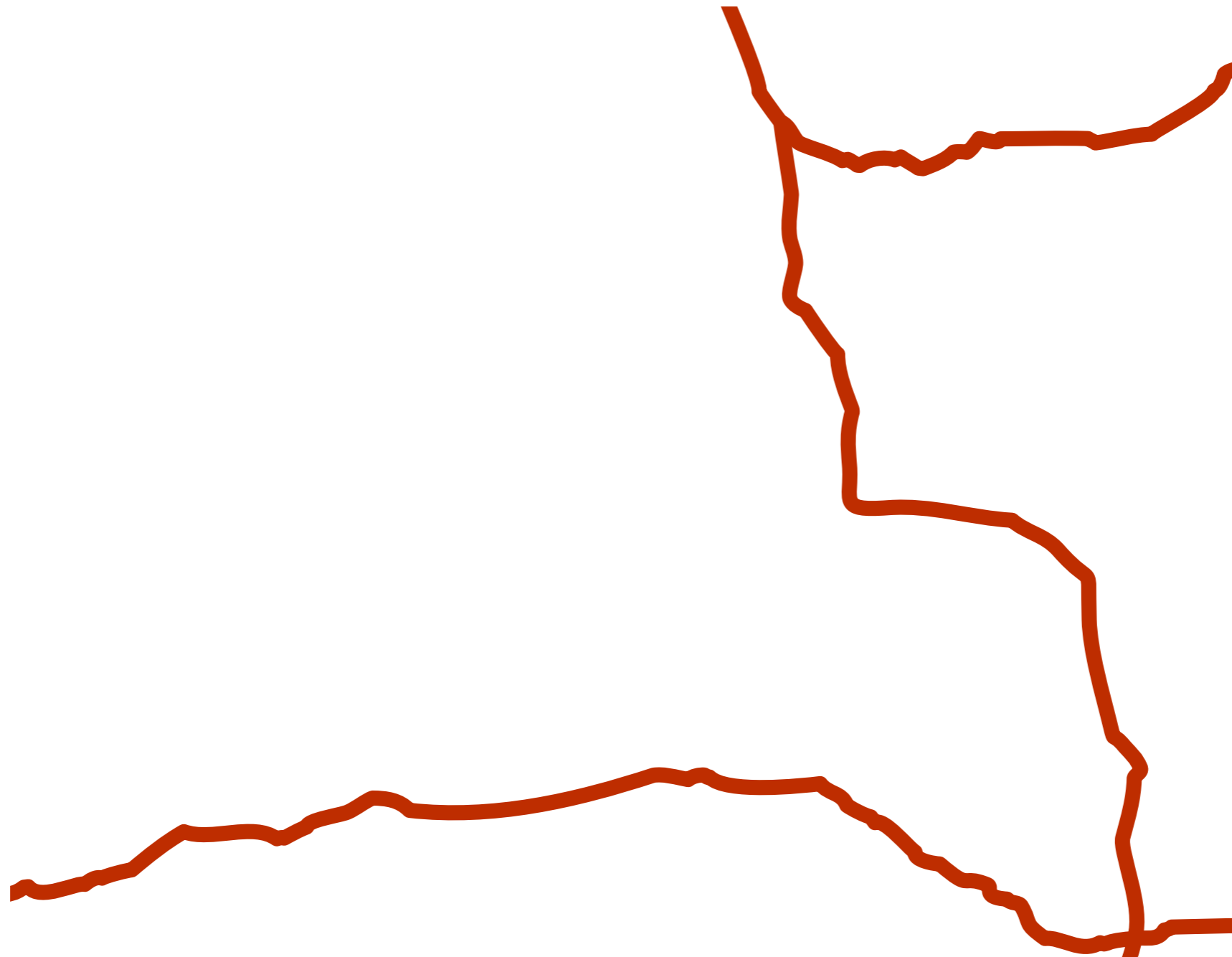
**This state has
one primate city.**

**What is probably the
shape of this state?**





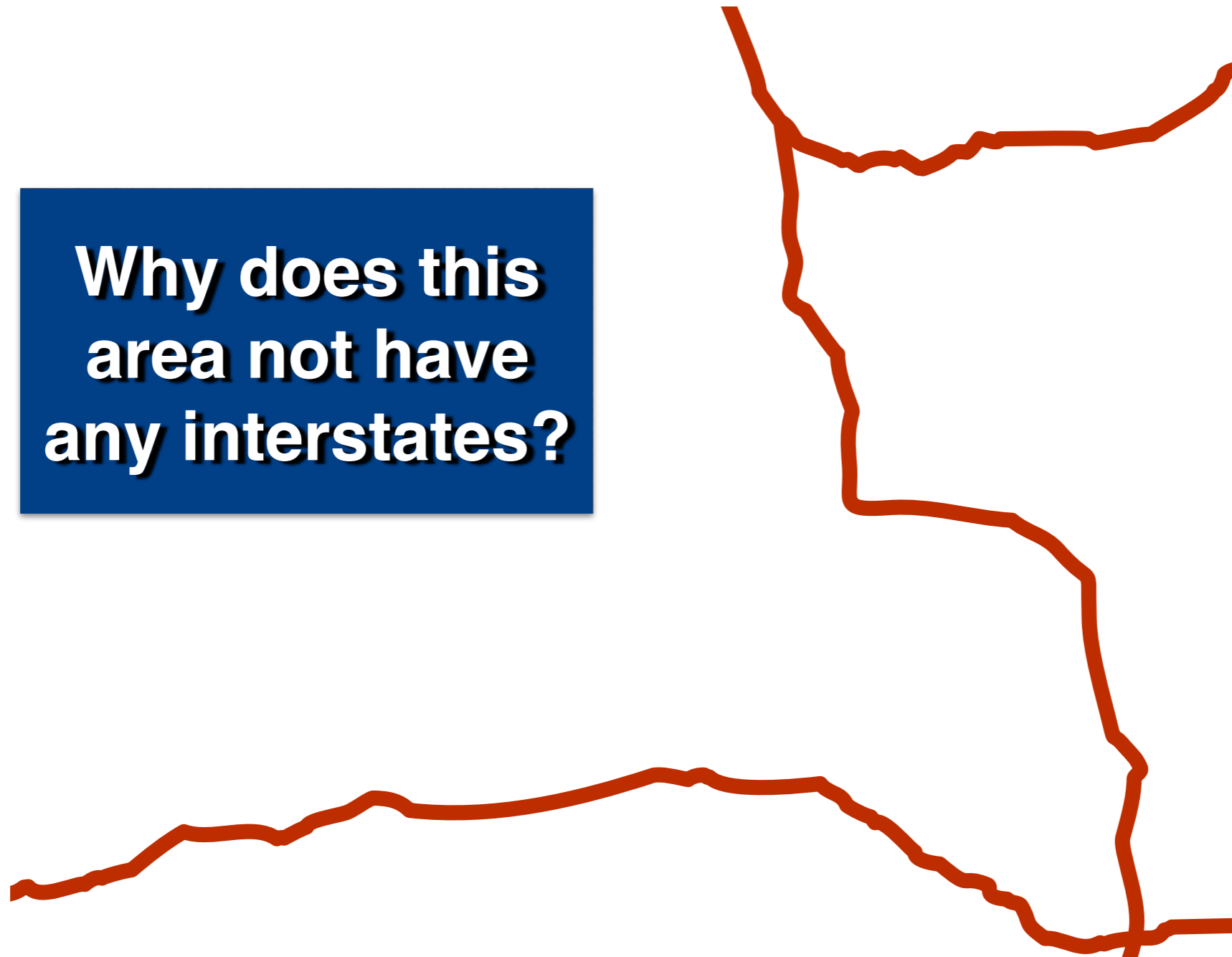




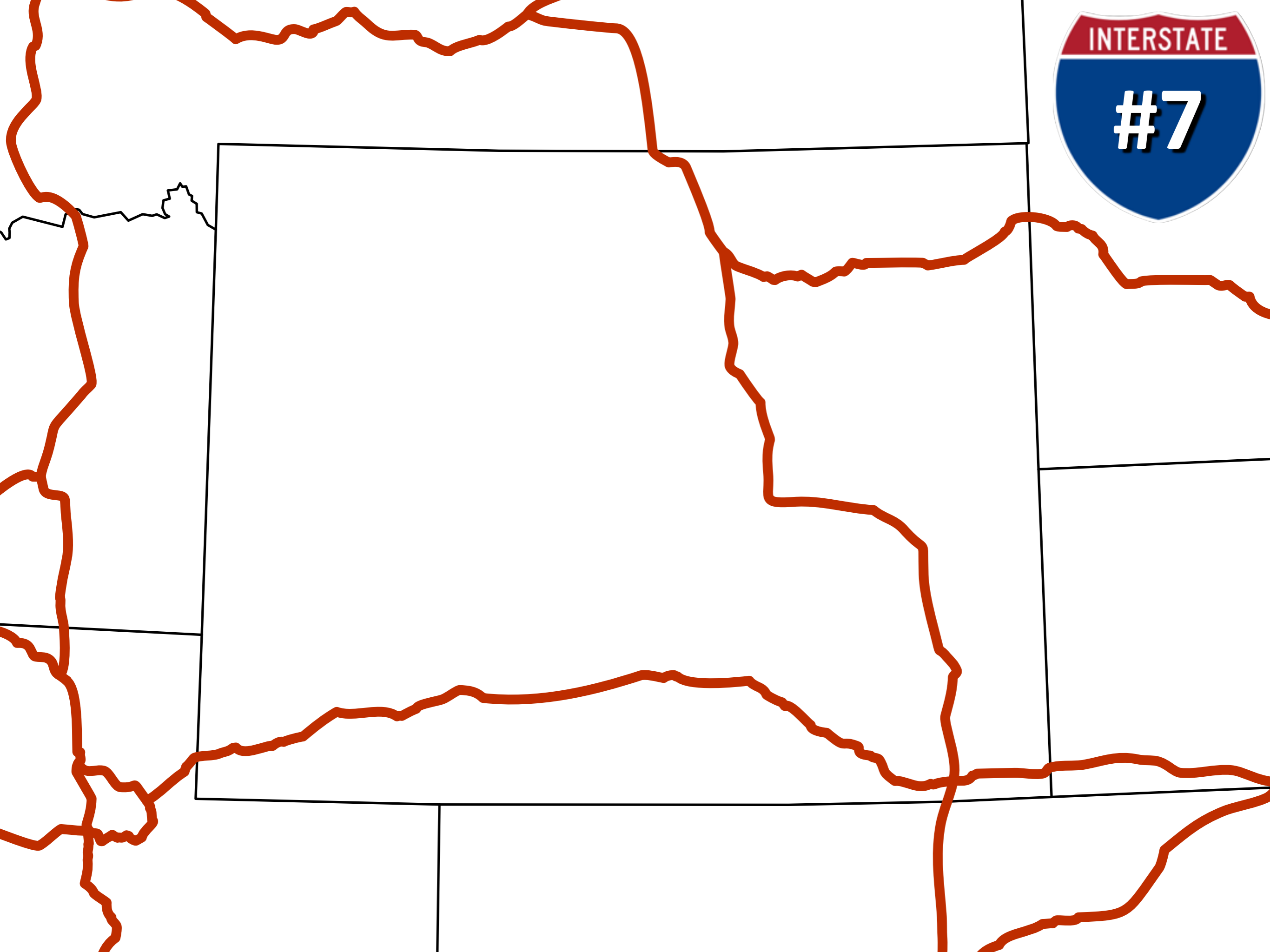
What is probably the shape of this state?

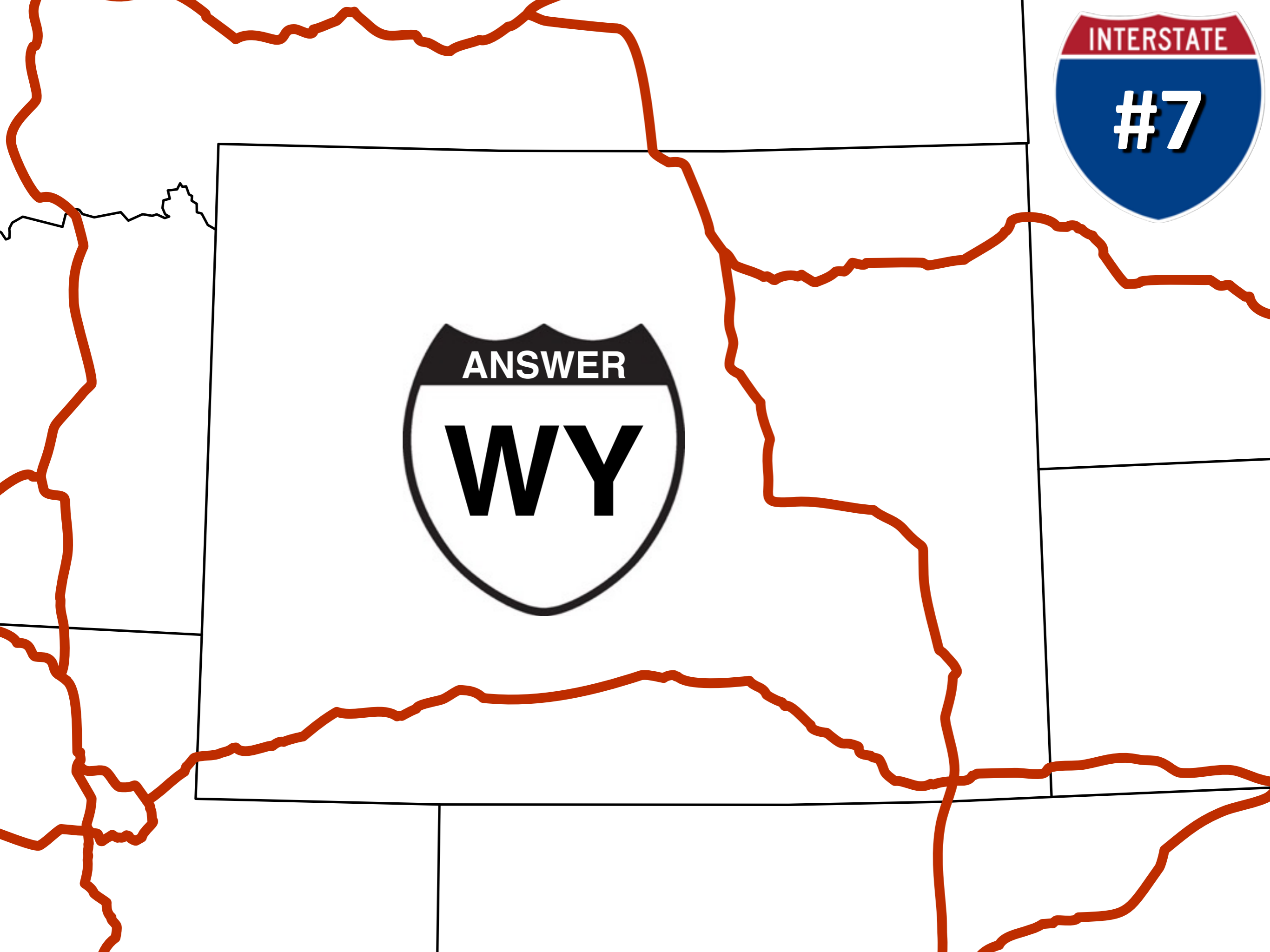


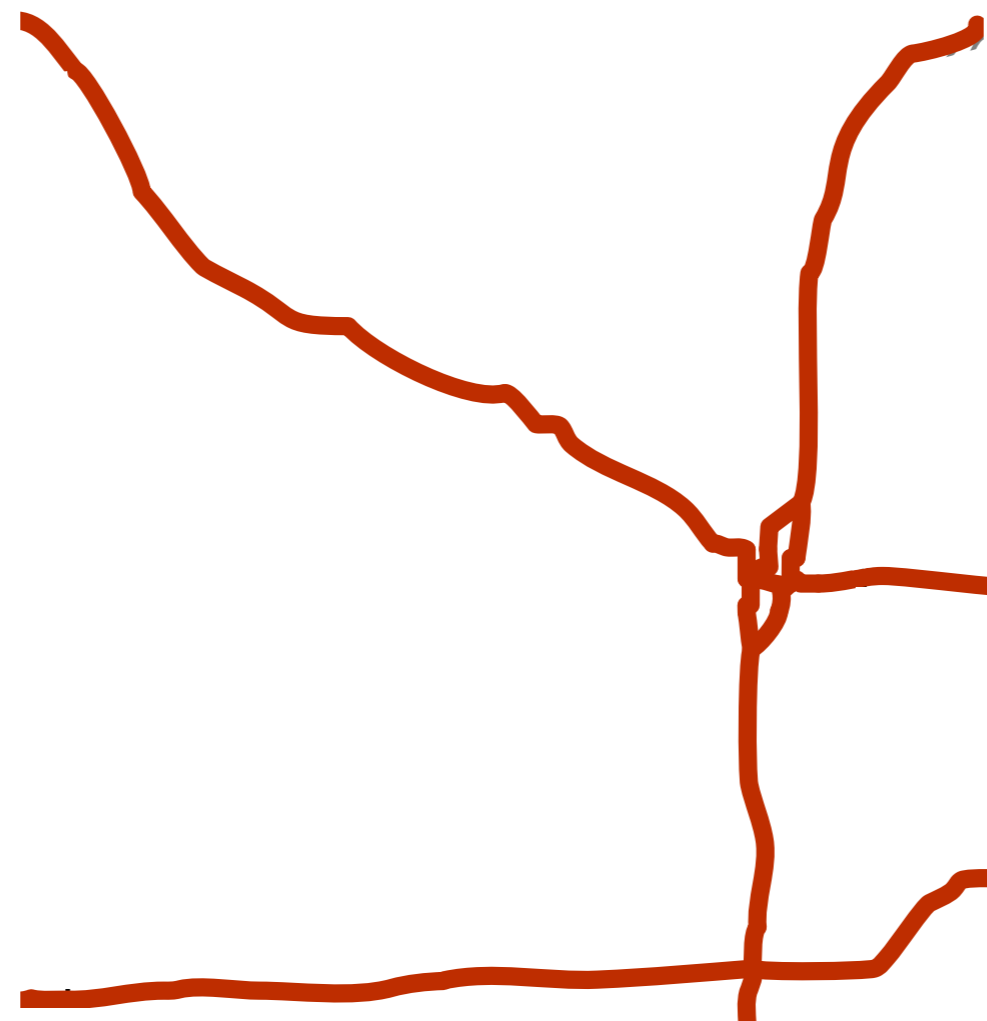
Why does this area not have any interstates?



What is probably the shape of this state?



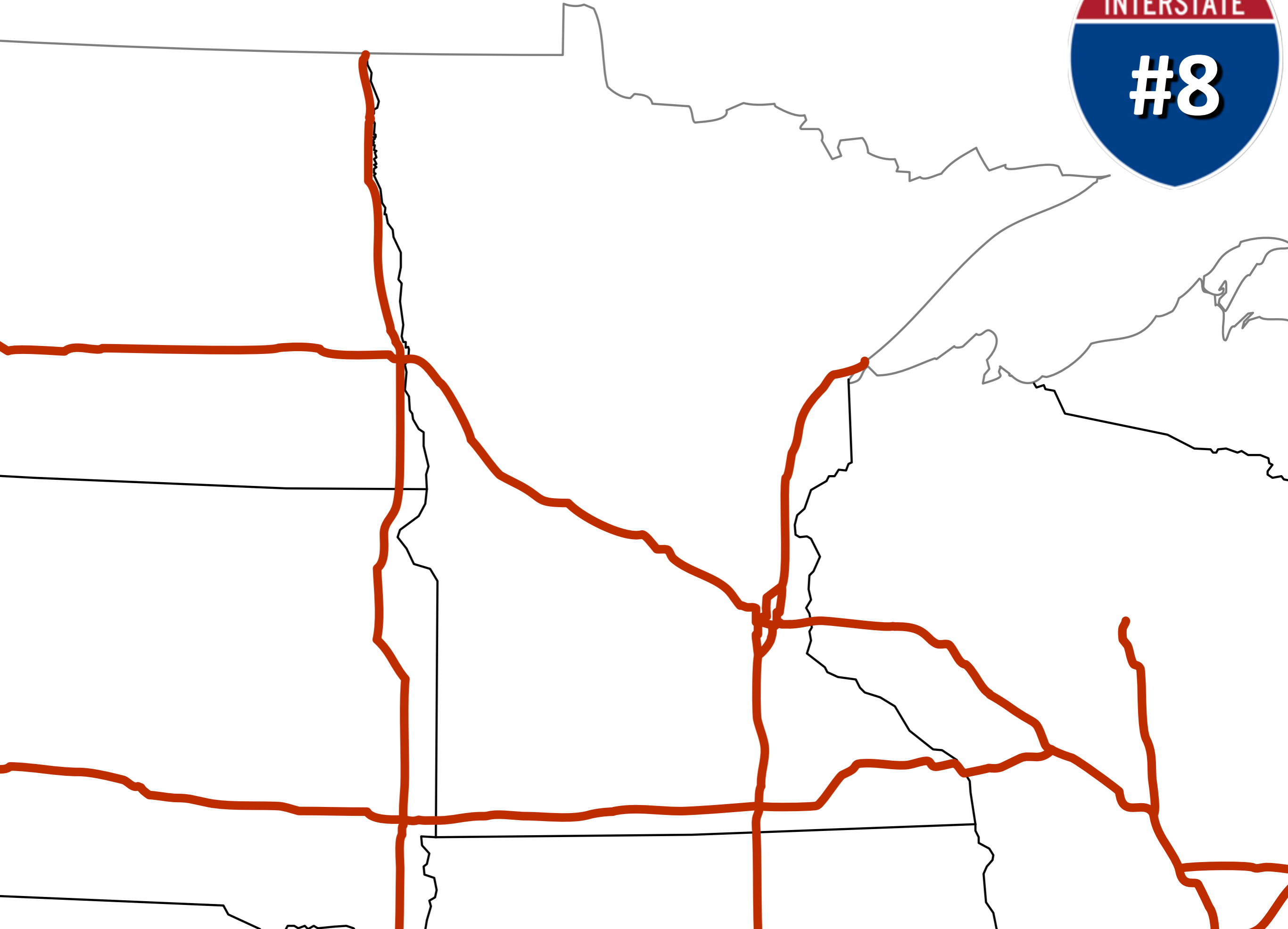


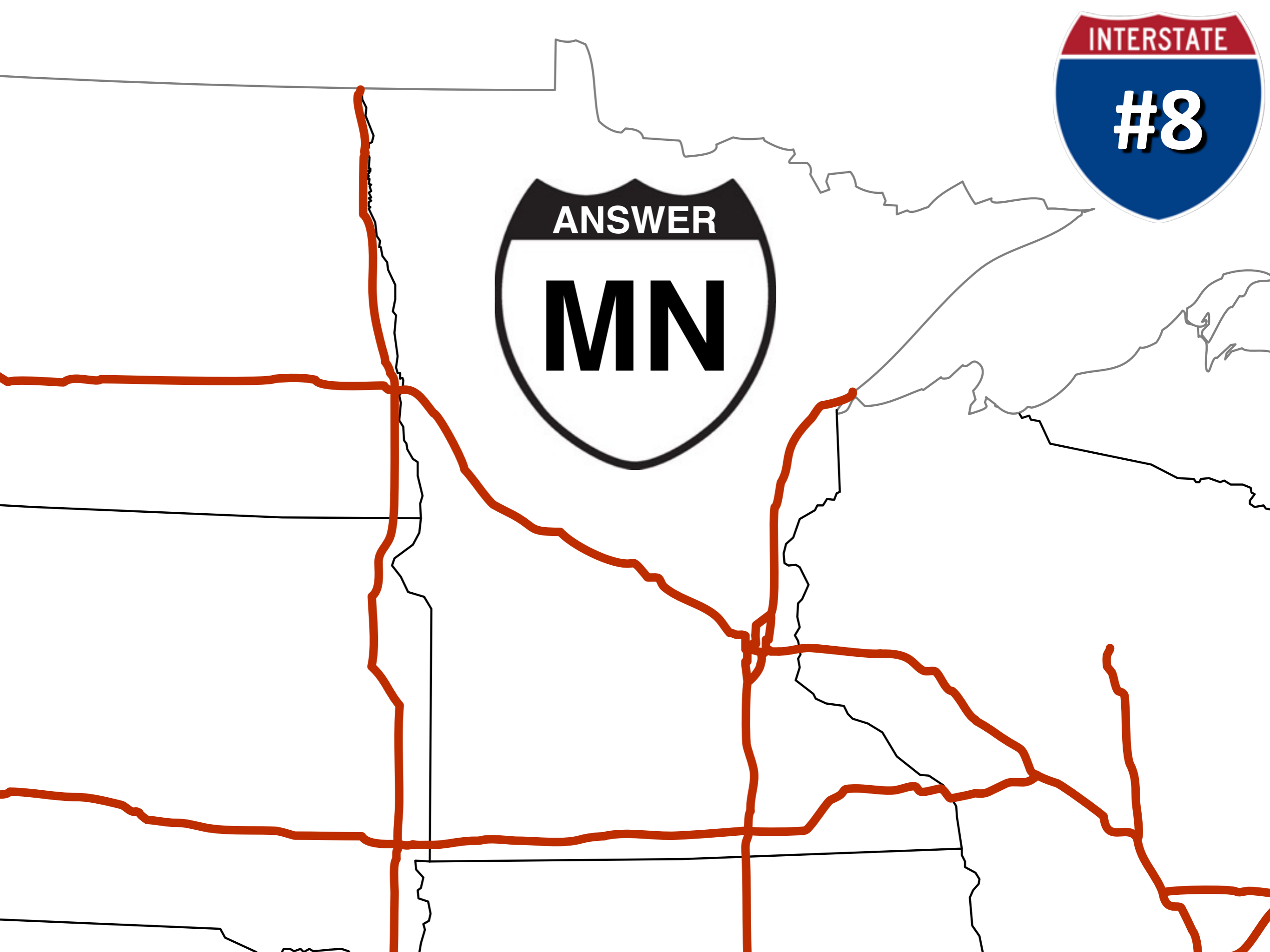


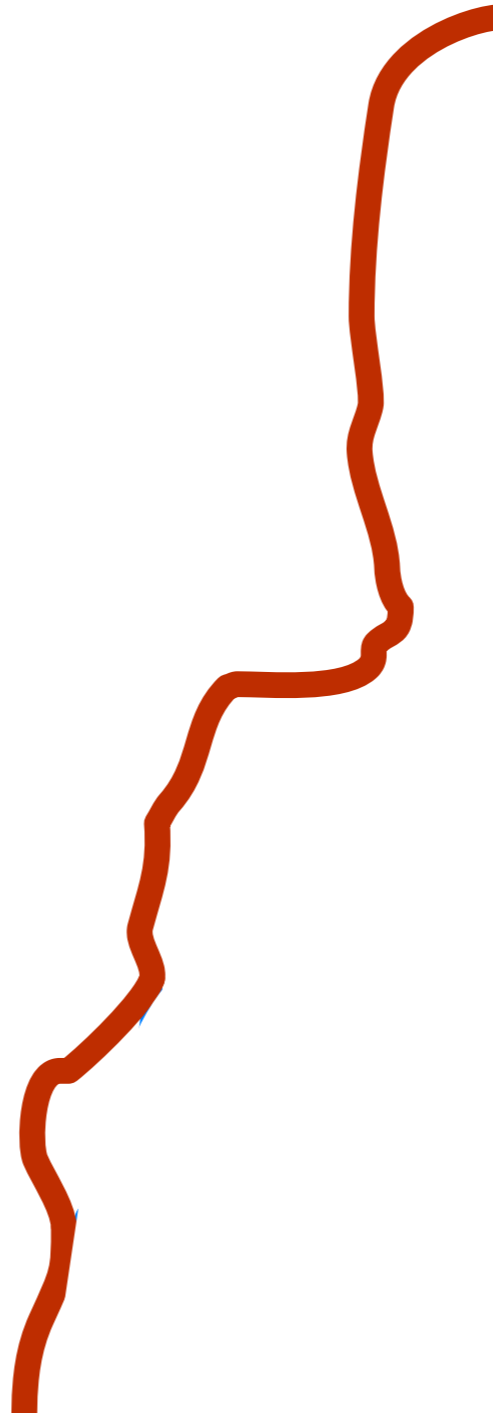


**Why does this
area not have
any interstates?**



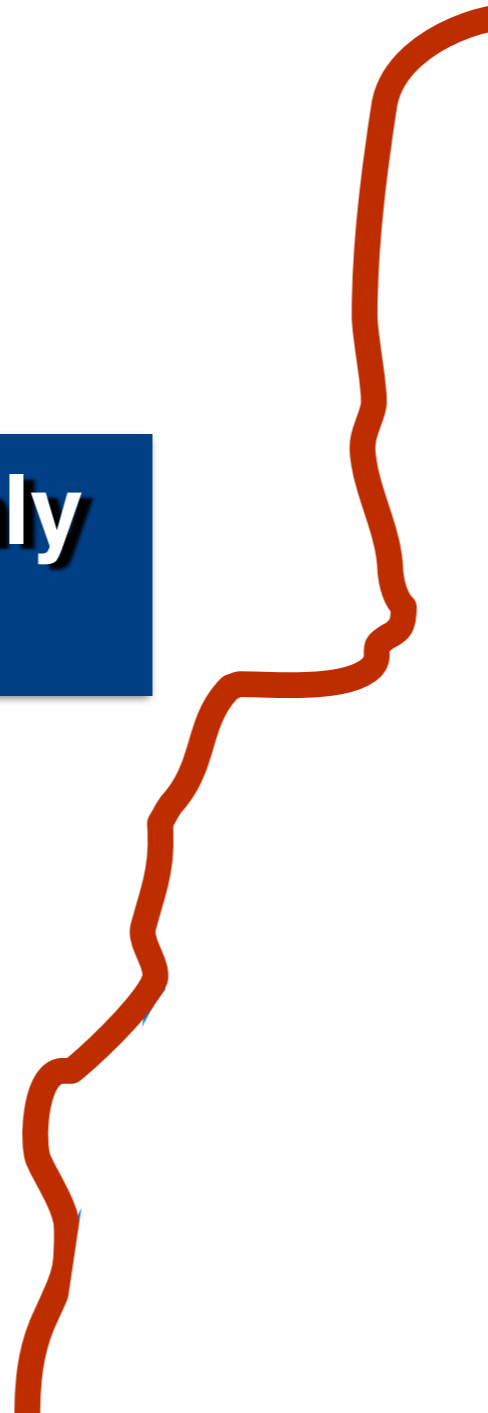


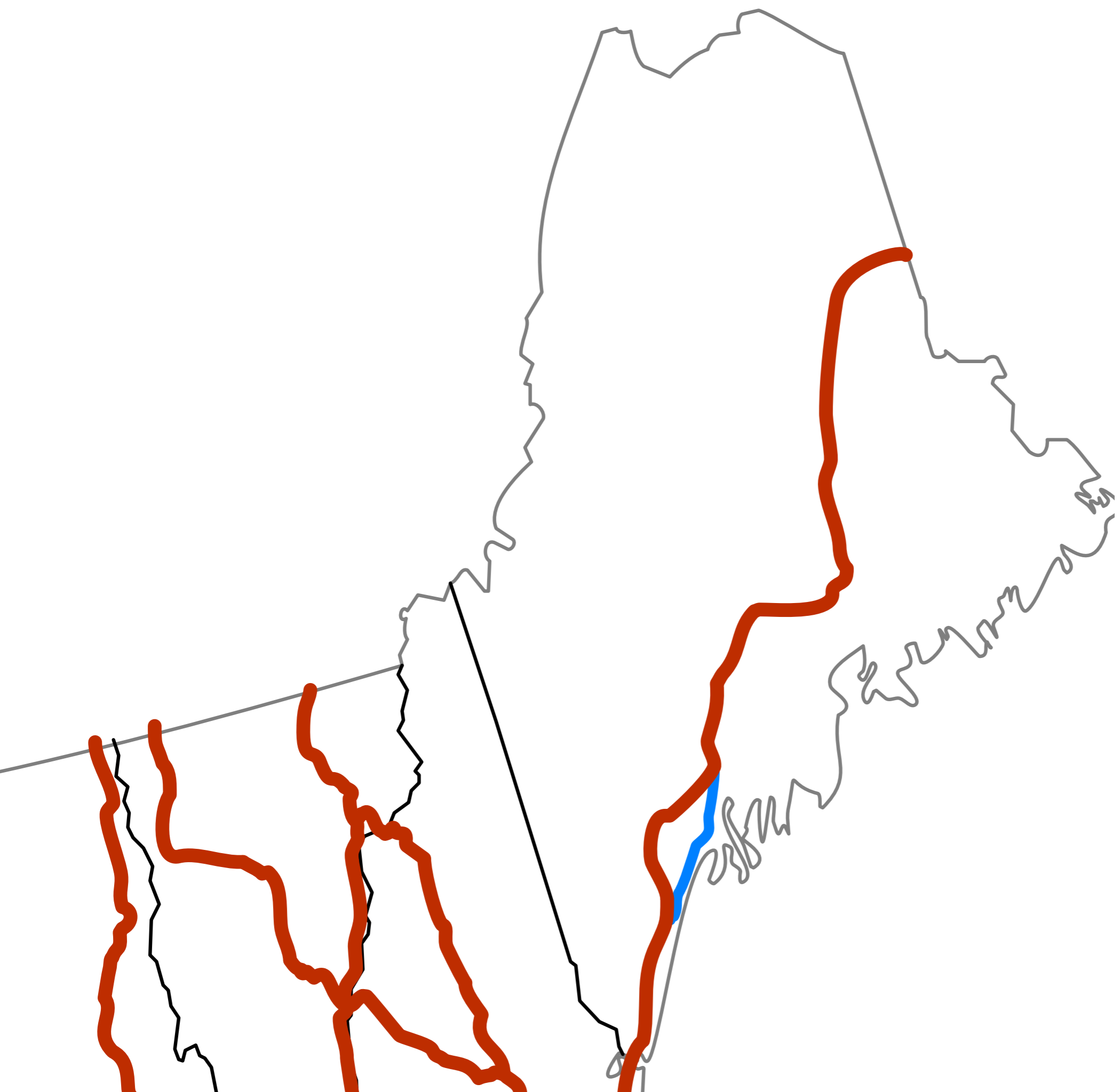


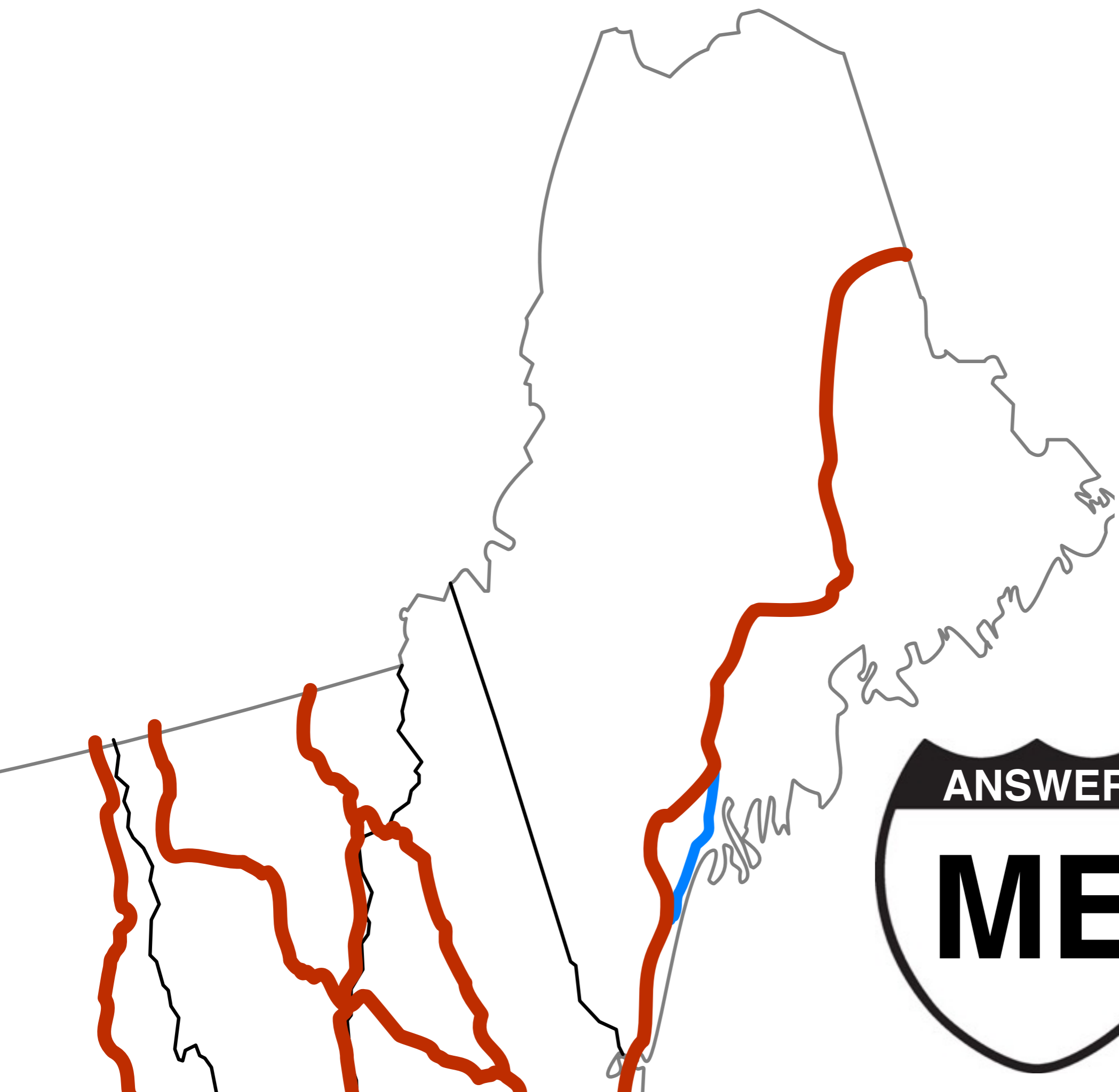


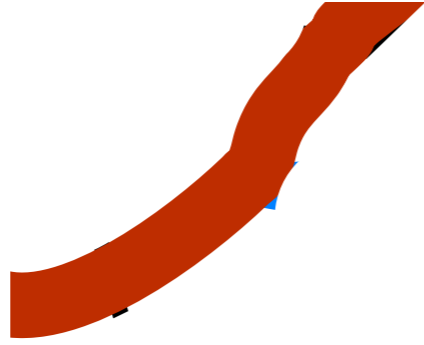



**Why would there be only
one long interstate?**











**Why would there be only one
small strip of interstate?**

